Department of Purchasing & Contract Compliance

Fulton County, GA

October 7, 2016

Re: ***#16ITB090616K-DB***
Construction Services For Arlington Cemetery Ponds Rehabilitation Project

Dear Vendors:

Attached is one (1) copy of Addendum 1, hereby made a part of the above referenced **#16ITB090616K-DB; Construction Services For Arlington Cemetery Ponds Rehabilitation Project**.

Except as provided herein, all terms and conditions in the ITB referenced above remain unchanged and in full force and effect.

Sincerely,

Darlene A. Banks

Darlene A. Banks, APA

This Addendum forms a part of the contract documents and **modifies** the original ITB documents as noted below:

REVISIONS/CHANGES:

Bid Form Revised 10-7-2016 ATTACHED

Drawings Revised includes Cover Sheet, change in curb and gutter detail on Drawing C-422A, changes associated with Add Alternate #2 – brick pavers (Drawings C-209A and C-423A (Added)

Due Date: Monday, October 17, 2016, same time and location as in solicitation.

ACKNOWLEDGEMENT OF ADDENDUM NO. 1

The undersigned bidder acknowledges receipt of this addendum by returning one (1) copy of this form with the proposal package to the Department of Purchasing & Contract Compliance, Fulton County Public Safety Building, 130 Peachtree Street, Suite 1168, Atlanta, Georgia 30303 by the ITB due date and time ***Monday, October 17, 2016 @ 11:00 A.M.***

This is to acknowledge receipt of Addendum No. 1, _____ day of _____, 20__.

_____
Legal Name of Bidder

_____
Signature of Authorized Representative

_____
Title

BID FORM

Submitted To: Fulton County Government

Submitted By: _____

For: **BID #16ITB090616K-DB; CONSTRUCTION SERVICES FOR ARLINGTON CEMETERY PONDS REHABILITATION PROJECT**

Submitted on _____, 20__.

The undersigned, as Bidder, hereby declares that the only person or persons interested in the Bid as principal or principals is or are named herein and that no other person than herein mentioned has any interest in this Bid or in the Contract to be entered into; that this Bid is made without connection with any other person, company or parties making a Bid; and that it is in all respects fair and in good faith without collusion or fraud.

The Bidder further declares that he has examined the site of the work and informed himself fully in regard to all conditions pertaining to the place where the work is to be done; that he has examined the Drawings and Specifications for the work and contractual documents relative thereto, and has read all instructions to Bidders and General Conditions furnished prior to the openings of bids; that he has satisfied himself relative to the work to be performed.

The Bidder proposes and agrees, if this Bid is accepted, to contract with the Board of Commissioners of Fulton County, Atlanta, Georgia, in the form of contact specified, to furnish all necessary materials, equipment, machinery, tools, apparatus, means of transportation and labor necessary, and to complete the construction of the work in full and complete accordance with the shown, noted, and reasonably intended requirements of the Specifications and Contract Documents to the full and entire satisfaction of the Board of Commissioners of Fulton County, Atlanta, Georgia, with a definite understanding that no money will be allowed for extra work except as set forth in the attached General Conditions and Contract Documents for the following prices.

THE BASE BID PLUS ANY ALTERANATES AS DETERMINED BY THE COUNTY IS THE AMOUNT UPON WHICH THE BIDDER WILL BE FORMALLY EVALUATED AND WHICH WILL BE USED TO DETERMINE THE LOWEST RESPONSIBLE BIDDER.

The base bid may not be withdrawn or modified for a period of sixty (60) days following the receipt of bids.

BASE BID AMOUNT (Do not include any Bid Alternates)

$_____
(Dollar Amount In Numbers)

_____
(Dollar Amount in Words)

The Bidder agrees hereby to commence work under this Contract, with adequate personnel and equipment, on a date to be specified in a written “Notice to Proceed” from the County.

The Bidder declares that he understands that the quantities shown for the unit prices items are subject to either increase or decrease, and that should the quantities of any of the items of work be increased, the Bidder proposes to do the additional work at the unit prices stated herein; and should the quantities be decreased, the Bidder also understands that payment will be made on the basis of actual quantities at the unit price bid and will make no claim for anticipated profits for any decrease in quantities; and that actual quantities will be determined upon completion of work, at which time adjustments will be made to the contract amount by direct increase or decrease.

BASE BID AMOUNT

ITEM NO.	DESCRIPTION	ESTIMATED QUANTITY	UNIT	UNIT COST	TOTAL PRICE
1.	West Pond, North Pond, Laydown Yard and Sediment Pond	1	LS		
2.	Owner Controlled Contingency	1	LS	20,000.00	20,000.00
3.	Testing	1	LS	20,000.00	20,000.00
4.	***TOTAL BASE BID AMOUNT (lines 1-3)***				

ALTERNATE #1

West Pond Area (Additional Improvements)

DESCRIPTION	ESTIMATED QUANTITY	UNIT	UNIT COST	TOTAL COST
West Pond Area (Additional Improvements)	1	LS		

ALTERNATE #2

West Pond Area (Pavers) – Provide additional cost to install pavers in lieu of asphalt in identified area

DESCRIPTION	ESTIMATED QUANTITY	UNIT	UNIT COST	TOTAL COST
West Pond Area (Pavers)	1	LS		

TOTAL BID AMOUNT

DESCRIPTION	ALL WORK ON BOTH PONDS AT ARLINGTON CEMETERY
TOTAL BASE BID AMOUNT, FROM LINE ITEM NO. 4 ABOVE	
ALTERNATE #1	
ALTERNATE #2	
TOTAL BID AMOUNT	

The Bidder furthermore agrees that, in the case of a failure on his part to execute the Contract Agreement and Bonds within ten days after receipt of conformed contract documents for execution, the Bid Bond accompanying his bid and the monies payable thereon shall be paid into the funds of the Owner as liquidated damages for such failure.

Enclosed is a Bid Bond in the approved form, in the sum of:

_____Dollars

($_____) according to the conditions of "Instructions to Bidders" and provisions

thereof.

The undersigned acknowledges receipt of the following addenda (list by the number and date appearing on each addendum) and thereby affirms that its Bid considers and incorporates any modifications to the originally issued Bidding Documents included therein.

ADDENDUM # _____ DATED _____

ADDENDUM # _____ DATED _____

ADDENDUM # _____ DATED _____

ADDENDUM # _____ DATED _____

BIDDER: _____

Signed by: _____
[Type or Print Name]

Title: _____

Business Address: _____

_____

_____

Business Phone: _____

Note: If the Bidder is a corporation, the Bid shall be signed by an officer of the corporation; if a partnership, it shall be signed by a partner. If signed by others, authority for signature shall be attached.

The full name and addresses of persons or parties interested in the foregoing Bid, as principals, are as follows:

Name	Address

END OF SECTION

FULTON COUNTY DEPARTMENT OF WATER RESOURCES
ARLINGTON CEMETERY PONDS REHABILITATION PROJECT

ISSUED FOR CONSTRUCTION
JUNE 21, 2016

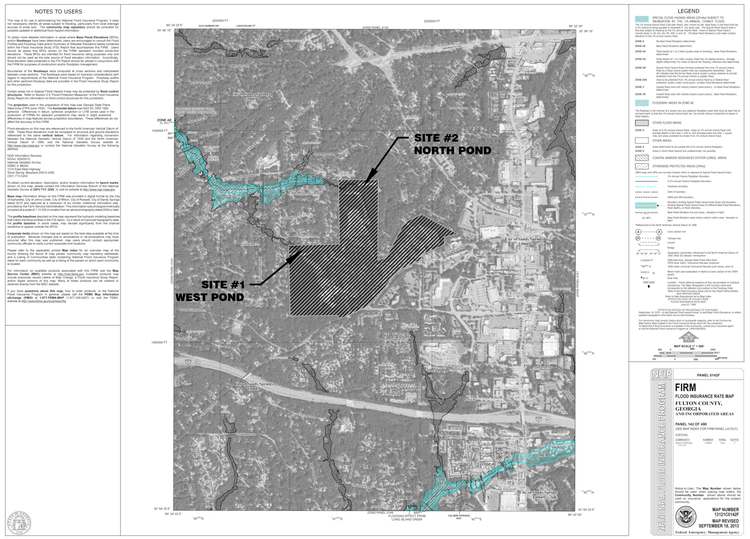

FIRM PANEL

THIS SITE IS LOCATED WITHIN ZONE X AS DEFINED BY FIRM COMMUNITY PANEL NUMBER 13121C0142F FOR UNINCORPORATED FULTON COUNTY, GEORGIA. DATED: SEPTEMBER 18, 2013.

CONTRACTOR NOTES:

1. **AFTER THE PERMIT IS ISSUED CONTACT THE DEPARTMENT OF COMMUNITY DEVELOPMENT AT (770) 730-5600 TO SCHEDULE A PRE-CONSTRUCTION MEETING WITH THE SITE INSPECTOR PRIOR TO ANY LAND DISTURBANCE, BUILDING CONSTRUCTION, OR DEMOLITION.**
2. **CONTRACTOR WILL BE FULLY RESPONSIBLE TO KEEP ALL SEDIMENT ON SITE. THIS INCLUDES THE USAGE OF FLOC LOGS, POLYMERS, MATTING, GRASSING, ETC. TO ENSURE SEDIMENT REMAINS ON SITE.**
3. **CONTRACTOR RESPONSIBLE FOR ANY AND ALL BY-PASS PUMPING REQUIRED TO INSTALL NEW STRUCTURES, CONDUCT GRADING AND INSTALLATION OF NEW CULVERTS.**
4. **ALL COST ASSOCIATED WITH SEDIMENT AND EROSION CONTROL MUST BE INCLUDED IN BID. NO ADDITIONAL FEES WILL BE PAID BY THE COUNTY TO THE CONTRACTOR FOR THIS EFFORT.**
5. **CONTRACTOR RESPONSIBLE FOR HIRING ECS SOUTHEAST, LLC TO CONDUCT MATERIALS TESTING ON POND DAMS. CONTACT JAY HORNSBY AT 770-590-1971.**

BOARD OF COMMISSIONERS

JOHN H. EAVES, CHAIRMAN (DISTRICT 7, AT-LARGE)
LIZ HAUSMANN, VICE CHAIRMAN (DISTRICT 1)
BOB ELLIS (DISTRICT 2)
LEE MORRIS (DISTRICT 3)
JOAN P. GARNER (DISTRICT 4)
MARVIN S. ARRINGTON, JR. (DISTRICT 5)
EMMA I. DARNELL (DISTRICT 6)

NO.	DATE	BY	REVISION

R:\2015-0035 Fulton-Arlington Pond Topo\3 ENGINEERING\Drawings\T-001B-2015-0035.dwg Thu, 10/06/16 8:37 PM

DRAWING INDEX

	BASE BID		No.	SHEET TITLE
1	10/06/16	T-001B		TITLE SHEET
0	06/21/16	C-001B		LEGEND, ABBREVIATIONS & GENERAL NOTES
0	06/21/16	C-002B		EROSION AND SEDIMENT CONTROL NARRATIVE
0	06/21/16	C-003B		COMPREHENSIVE MONITORING PLAN
0	06/21/16	C-004B		EROSION CONTROL NOTES
0	06/21/16	C-005B		NPDES CHECKLIST
0	06/21/16	C-006B		NPDES NOI
0	06/21/16	C-007B		RECEIVING WATERS BASIN MAP
0	06/21/16	C-008B		COE PERMIT & EPD VARIANCE
0	06/21/16	C-009B		CONSTRUCTION ACCESS PLAN
0	06/21/16	C-100B		KEY PLAN
0	06/21/16	C-101B		WEST POND (BASIN NO. 1) EXISTING CONDITIONS & DEMOLITION
0	06/21/16	C-102B		NORTH POND (BASIN NO. 2) EXISTING CONDITIONS & DEMOLITION
0	06/21/16	C-201B		WEST POND (BASIN NO. 1) INITIAL PHASE ES&PC PLAN
0	06/21/16	C-202B		NORTH POND (BASIN NO. 2) INITIAL PHASE ES&PC PLAN
0	06/21/16	C-203B		WEST POND (BASIN NO. 1) INTERMEDIATE PHASE ES&PC PLAN
0	06/21/16	C-204B		NORTH POND (BASIN NO. 2) INTERMEDIATE PHASE ES&PC PLAN
0	06/21/16	C-205B		WEST POND (BASIN NO. 1) FINAL PHASE ES&PC PLAN
0	06/21/16	C-206B		NORTH POND (BASIN NO. 2) FINAL PHASE ES&PC PLAN
0	06/21/16	C-207B		WEST POND (BASIN NO. 1) GRADING AND DRAINAGE PLAN
0	06/21/16	C-208B		NORTH POND (BASIN NO. 2) GRADING AND DRAINAGE PLAN
0	06/21/16	C-209B		WEST POND (BASIN NO. 1) STAKING AND UTILITIES PLAN
0	06/21/16	C-210B		NORTH POND (BASIN NO. 2) STAKING AND UTILITIES PLAN
0	06/21/16	C-211B		WEST POND (BASIN NO. 1) TREE PRESERVATION & REPLACEMENT PLAN
0	06/21/16	C-212B		NORTH POND (BASIN NO. 2) TREE PRESERVATION & REPLACEMENT PLAN
0	06/21/16	C-220B		WEST DETENTION POND EXISTING CONDITIONS & DEMOLITION PLAN
0	06/21/16	C-221B		WEST DETENTION POND INITIAL ES&PC PLAN
0	06/21/16	C-222B		WEST DETENTION POND INTERMEDIATE ES&PC PLAN
0	06/21/16	C-223B		WEST DETENTION POND FINAL ES&PC PLAN
0	06/21/16	C-224B		WEST DETENTION POND GRADING PLAN AND DRAINAGE PLAN
0	06/21/16	C-225B		WEST DETENTION POND STAKING AND UTILITIES PLAN
0	06/21/16	C-301B		STORM SEWER PROFILES
0	06/21/16	C-302B		WEST POND (BASIN NO. 1) DETENTION POND CROSS-SECTION
0	06/21/16	C-303B		NORTH POND (BASIN NO. 2) DETENTION POND CROSS-SECTIONS
0	06/21/16	C-304B		NORTH POND (BASIN NO. 2) CULVERT CROSS-SECTIONS
0	06/21/16	C-401B		ES&PC DETAILS
0	06/21/16	C-402B		ES&PC DETAILS
0	06/21/16	C-403B		ES&PC DETAILS
0	06/21/16	C-404B		WEST POND (BASIN NO. 1) ES&PC DETAILS
0	06/21/16	C-405B		NORTH POND (BASIN NO. 2) ES&PC DETAILS
0	06/21/16	C-406B		CONSTRUCTION DETAILS
0	06/21/16	C-407B		OUTLET CONTROL STRUCTURE DETAILS
0	06/21/16	C-408B		WEST POND (BASIN NO. 1) EMBANKMENT STABILIZATION
0	06/21/16	C-409B		WEST POND (BASIN NO. 1) EMBANKMENT STABILIZATION
0	06/21/16	C-410B		EMBANKMENT CONSTRUCTION NORTH POND (BASIN NO. 2)

NOTE:
DRAWINGS WITH C-XXXB SHALL BE USED FOR BASE BID.
DRAWINGS WITH C-XXXA SHALL BE USED TO DETERMINE ADD ALTERNATE BID FOR WEST POND ONLY.

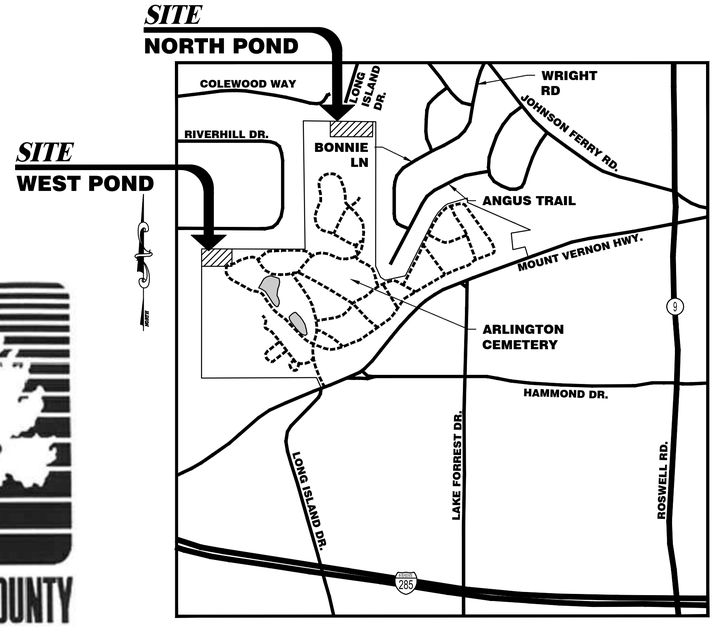

#10 VICINITY MAP

FULTON COUNTY

ADD ALTERNATE

0	06/21/16	C-101A	WEST POND (BASIN NO. 1) EXISTING CONDITIONS & DEMOLITION
0	06/21/16	C-201A	WEST POND (BASIN NO. 1) INITIAL PHASE ESPC PLAN
0	06/21/16	C-203A	WEST POND (BASIN NO. 1) INTERMEDIATE PHASE ES&PC PLAN
0	06/21/16	C-205A	WEST POND (BASIN NO. 1) FINAL PHASE ES&PC PLAN
0	06/21/16	C-207A	WEST POND (BASIN NO. 1) GRADING AND DRAINAGE PLAN
1	10/06/16	C-209A	WEST POND (BASIN NO. 1) STAKING AND UTILITIES PLAN
0	06/21/16	C-211A	WEST POND (BASIN NO. 1) TREE PRESERVATION & REPLACEMENT PLAN
0	06/21/16	C-302A	WEST POND (BASIN NO. 1) DETENTION POND CROSS-SECTION
0	06/21/16	C-321A	PROFILES
0	06/21/16	C-322A	PROFILES
0	06/21/16	C-404A	ES&PC DETAILS
0	06/21/16	C-407A	WEST POND OUTLET CONTROL STRUCTURE DETAILS
0	06/21/16	C-421A	CONSTRUCTION DETAILS
1	10/06/16	C-422A	CONSTRUCTION DETAILS
1	10/06/16	C-423A	CONSTRUCTION DETAILS

GEORGIA REGISTERED NO. 18112 PROFESSIONAL ROBERT A. MACPHERSON
06/21/16

LEGEND

INDICATES SHEET INCLUDED IN THIS ISSUE
REVISION NUMBER
LATEST ISSUE

PRIME ENGINEERING INCORPORATED®

PROJECT NUMBER 2015-0035

24 HR. EMERGENCY CONTACT
ROB MACPHERSON, PE
404-425-7100

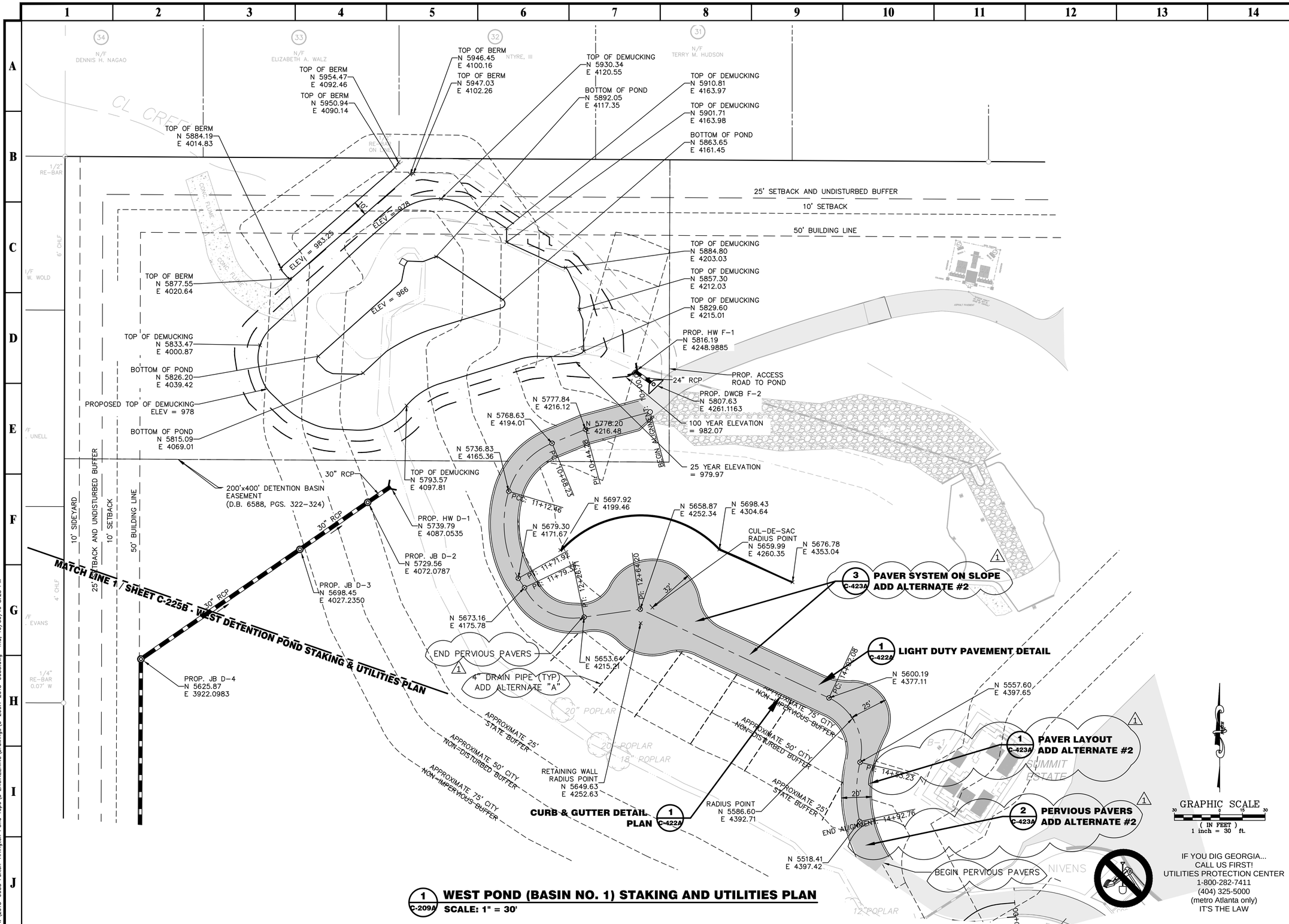

1 C-209A **WEST POND (BASIN NO. 1) STAKING AND UTILITIES PLAN**
SCALE: 1" = 30'

PRIME ENGINEERING INCORPORATED
3715 NORTHSIDE PARKWAY NW
300 NORTHCREEK, SUITE 200
ATLANTA, GEORGIA 30327
404-425-7100

PROJECT:
ARLINGTON CEMETERY PONDS REHABILITATION PROJECT
SANDY SPRINGS, GA
PREPARED FOR:
FULTON COUNTY

REVISIONS

NO.	DATE	DESCRIPTION
0	06/21/16	ISSUED FOR CONSTRUCTION
1	10/6/16	ADDENDUM #1

SEAL
GEORGIA REGISTERED PROFESSIONAL ENGINEER NO. 18112 ROBERT R. MOSER
DATE: 06/21/16

© 2015 PRIME ENGINEERING, INC. Scales, as stated hereon, are valid on the original drawing; the dimensions of which are 22 by 34 inches. These scales, noted hereon, are hereby changed by the ratio of the overall sheet dimensions of the print to corresponding dimensions of the original drawing. This drawing is the property of PRIME ENGINEERING, INCORPORATED and is not to be reproduced or copied in whole or in part. It is only to be used for the project and site specifically identified herein and is not to be used on any other project. It is to be returned upon request.

DRAWING TITLE
WEST POND (BASIN NO. 1) STAKING AND UTILITIES PLAN

DRAWING DATE 09/02/15	DRAWN BY JDP	DESIGNED BY RRM	CHECKED BY RRM
DRAWING SCALE 1" = 30'	PROJECT NUMBER 2015-0035	DRAWING NUMBER C-209A	

ISSUED FOR CONSTRUCTION

R:\2015-0035 Fulton-Arlington Pond Topo\3 ENGINEERING\Drawings\C-209A-2015-0035.dwg Thu, 10/06/16 8:23 PM

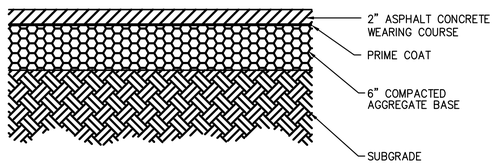

1 / C-422A LIGHT DUTY PAVEMENT DETAIL
NOT TO SCALE

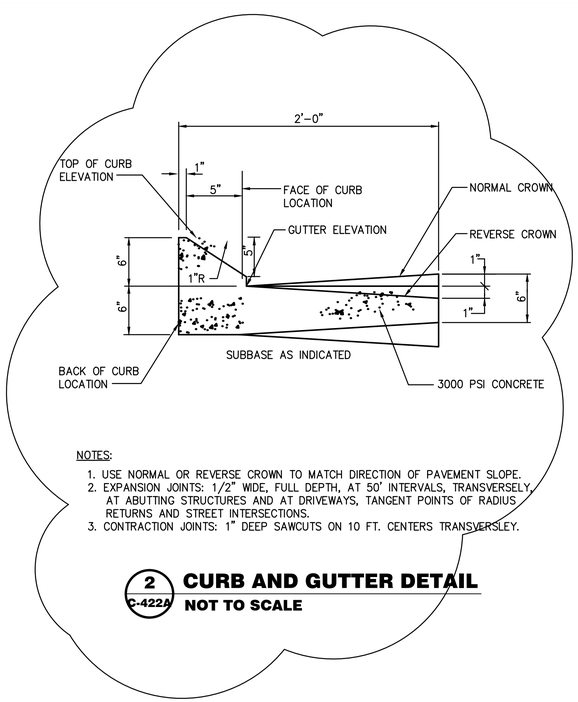

NOTES:
1. USE NORMAL OR REVERSE CROWN TO MATCH DIRECTION OF PAVEMENT SLOPE.
2. EXPANSION JOINTS: 1/2" WIDE, FULL DEPTH, AT 50' INTERVALS, TRANSVERSELY, AT ABUTTING STRUCTURES AND AT DRIVEWAYS, TANGENT POINTS OF RADIUS RETURNS AND STREET INTERSECTIONS.
3. CONTRACTION JOINTS: 1" DEEP SAWCUTS ON 10 FT. CENTERS TRANSVERSLEY.

2 / C-422A CURB AND GUTTER DETAIL
NOT TO SCALE

CONCRETE CANTILEVER RETAINING WALL REINFORCING SCHEDULE

H	a	b	C	B	M BARS	N BARS	Q BARS	P BARS	T BARS	T1 BARS	L BARS	R BARS
3'-0"	0'-10 1/2"	0'-4"	0'-7"	1'-9 1/2"	#3 @12"	———	———	#3 @18"	#3 @12"	#4 @12"	#3 @12"	#3 @12"
4'-0"	0'-11"	0'-6"	0'-10"	2'-3"	#3 @12"	———	———	#3 @18"	#3 @12"	#4 @12"	#3 @12"	#3 @12"
5'-0"	0'-11 1/2"	0'-8"	1'-4"	2'-11 1/2"	#3 @12"	———	———	#3 @18"	#3 @12"	#4 @12"	#3 @12"	#3 @12"
6'-0"	1'-0"	0'-10"	1'-7"	3'-5"	#3 @12"	———	———	#3 @16"	#3 @12"	#4 @12"	#3 @12"	#3 @12"
7'-0"	1'-0 1/2"	1'-0"	1'-10"	3'-10 1/2"	#4 @24"	#4 @24"	———	#3 @10"	#3 @12"	#4 @12"	#3 @12"	#4 @12"
8'-0"	1'-1"	1'-1"	2'-1"	4'-3"	#4 @20"	#4 @20"	———	#4 @15"	#3 @12"	#4 @12"	#3 @12"	#4 @10"
9'-0"	1'-1 1/2"	1'-2"	2'-9"	5'-0 1/2"	#4 @21"	#4 @21"	#4 @21"	#4 @11"	#3 @10"	#4 @10"	#3 @12"	#4 @7"
10'-0"	1'-2"	1'-4"	2'-10"	5'-4"	#5 @27"	#5 @27"	#5 @27"	#5 @16"	#3 @10	#4 @10	#3 @12	#5 @9"
11'-0"	1'-2 1/2"	1'-6"	3'-2"	5'-10 1/2"	#5 @21"	#5 @21"	#5 @21"	#5 @12"	#3 @10"	#4 @10"	#4 @12	#5 @7"
12'-0"	1'-3"	1'-8"	3'-7"	6'-6"	#6 @27"	#6 @27"	#6 @27"	#5 @10"	#3 @10"	#4 @10"	#4 @12	#6 @9"
13'-0"	1'-3 1/2"	1'-8"	4'-0"	6'-11 1/2"	#6 @21"	#6 @21"	#6 @21"	#4 @6"	#3 @10"	#4 @10"	#4 @12	#6 @7"
14'-0"	1'-4"	2'-1"	4'-3"	7'-6"	#6 @18"	#6 @18"	#6 @18"	#4 @5"	#4 @16"	#5 @16"	#4 @12	#6 @6"
15'-0"	1'-4 1/2"	2'-1"	4'-7"	8'-0 1/2"	#7 @21"	#7 @21"	#7 @21"	#5 @6"	#4 @16"	#5 @16"	#4 @12	#7 @7"
16'-0"	1'-5"	2'-2"	4'-11"	8'-6"	#7 @18"	#7 @18"	#7 @18"	#5 @5"	#4 @16"	#5 @16"	#4 @12	#7 @6"
17'-0"	1'-5 1/2"	2'-3"	5'-3"	8'-11 1/2"	#7 @15"	#7 @18"	#7 @15"	#6 @6"	#4 @16"	#5 @16"	#4 @12	#7 @5"
18'-0"	1'-6"	2'-4"	5'-7"	9'-5"	#8 @18"	#8 @18"	#8 @18"	#6 @5 1/2"	#4 @16"	#5 @16"	#4 @12	#8 @6"
19'-0"	1'-6 1/2"	2'-6"	6'-1"	10'-1 1/2"	#8 @15"	#8 @15"	#8 @15"	#7 @6 1/2"	#4 @12"	#5 @12"	#4 @12	#8 @5"
20'-0"	1'-7"	2'-8"	6'-6"	10'-9"	#9 @18"	#9 @18"	#9 @18"	#7 @6"	#4 @12"	#5 @12"	#4 @12"	#9 @6"

CONTROL JOINTS AT INTERVALS NOT EXCEEDING 30 FEET (INTERRUPT EVER OTHER HORIZONTAL REBAR 3" EACH SIDE OF EACH JOINT).

1" EXPANSION JOINTS AT INTERVALS NOT EXCEEDING 90 FEET (EVERY THIRD CONTROL JOINT).

JOINTS SHALL NOT BE PLACED IN FOOTINGS.

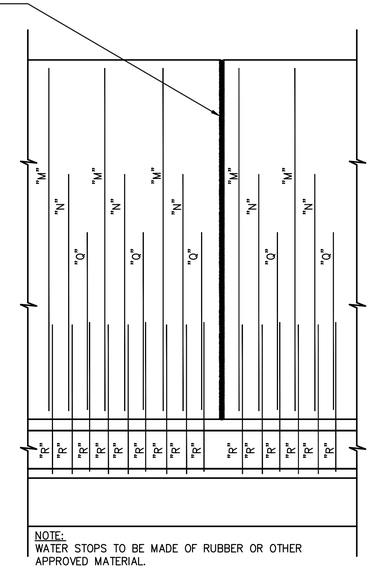

NOTE:
WATER STOPS TO BE MADE OF RUBBER OR OTHER APPROVED MATERIAL.

ELEVATION

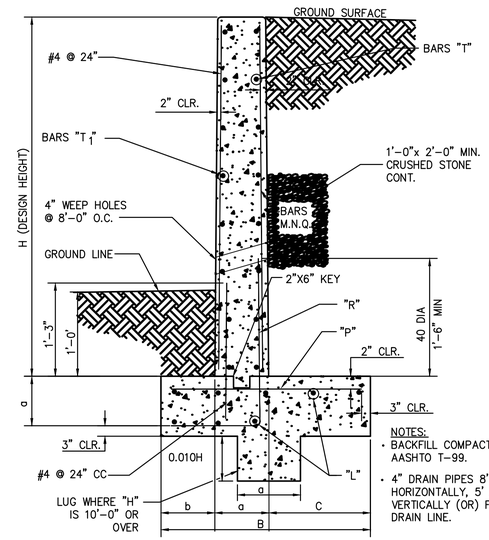

NOTES:
- BACKFILL COMPACTED TO AASHTO T-99.
- 4" DRAIN PIPES 8' APART HORIZONTALLY, 5' APART VERTICALLY (OR) FRENCH DRAIN LINE.

SECTION

3 / C-422A CONCRETE CANTILEVER RETAINING WALL
NOT TO SCALE

24 HOUR CONTACT
PRIME ENGINEERING, INC.
404-425-7100
ROB MACPHERSON, PE
GASWCC LEVEL II
CERTIFICATION #0126
EXPIRES 6/3/2017

PRIME ENGINEERING INCORPORATED®
3715 NORTHSIDE PARKWAY NW
300 NORTHCREEK, SUITE 200
ATLANTA, GEORGIA 30327
404-425-7100

PROJECT: ARLINGTON CEMETERY PONDS REHABILITATION PROJECT
SANDY SPRINGS, GA
PREPARED FOR: FULTON COUNTY

REVISIONS

NO.	DATE	DESCRIPTION
0	06/21/16	ISSUED FOR CONSTRUCTION
1	10/6/16	ADDENDUM #1

SEAL: GEORGIA REGISTERED PROFESSIONAL ENGINEER NO. 18112 ROBERT R. MACPHERSON
DATE: 06/21/16

© 2015 PRIME ENGINEERING, INC. Scales, as stated hereon, are valid on the original drawing; the dimensions of which are 22 by 34 inches. These scales, noted hereon, are hereby changed by the ratio of the overall sheet dimensions of the print to corresponding dimensions of the original drawing. This drawing is the property of PRIME ENGINEERING, INCORPORATED and is not to be reproduced or copied in whole or in part. It is only to be used for the project and site specifically identified herein and is not to be used on any other project. It is to be returned upon request.

DRAWING TITLE: CONSTRUCTION DETAILS

DRAWN BY	JDP
DESIGNED BY	KLL
CHECKED BY	RRM
DRAWING DATE	05/08/2015
DRAWING SCALE	AS NOTED
PROJECT NUMBER	2015-0035
DRAWING NUMBER	C-422A

ISSUED FOR CONSTRUCTION

R:\2015-0035 Fulton-Arlington Pond Topo\3 ENGINEERING\Drawings\C-422A-2015-0035.dwg Fri, 10/07/16 10:42 AM

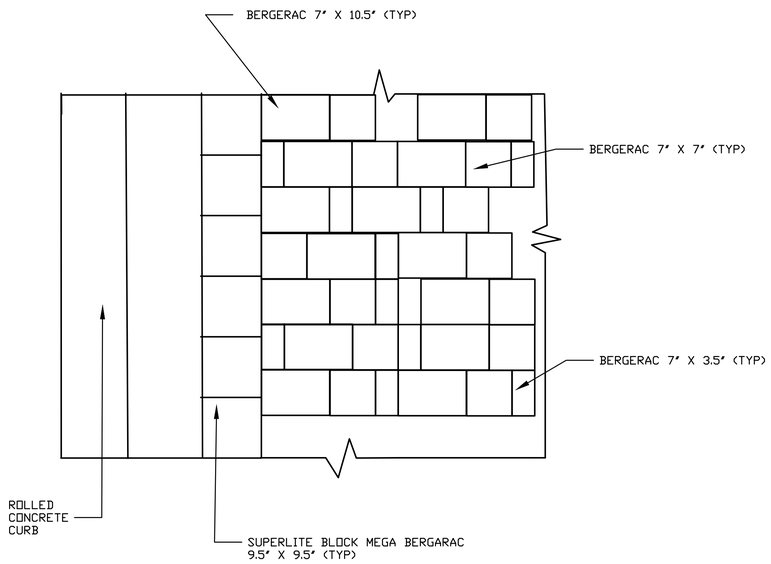

NOTE: USE BELGARD BERGERAC PAVER OR APPROVED EQUAL. COLOR TO BE SELECTED BY OWNER. PATTERN TO BE APPROVED BY OWNER.

1 / C-423A PAVER LAYOUT
NOT TO SCALE

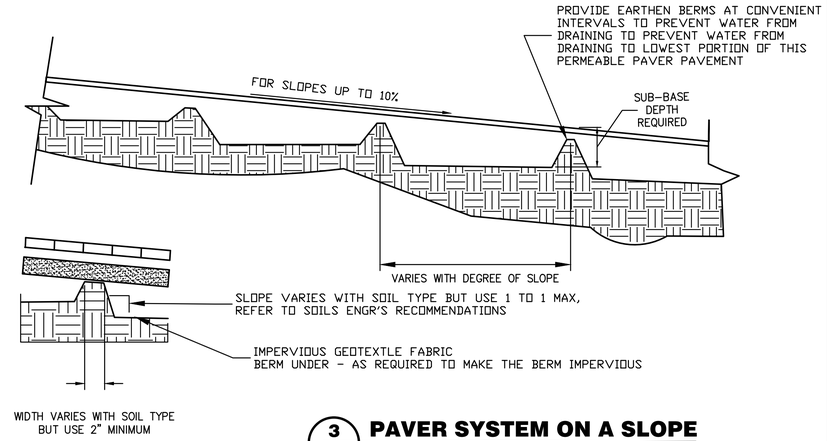

3 / C-423A PAVER SYSTEM ON A SLOPE
NOT TO SCALE

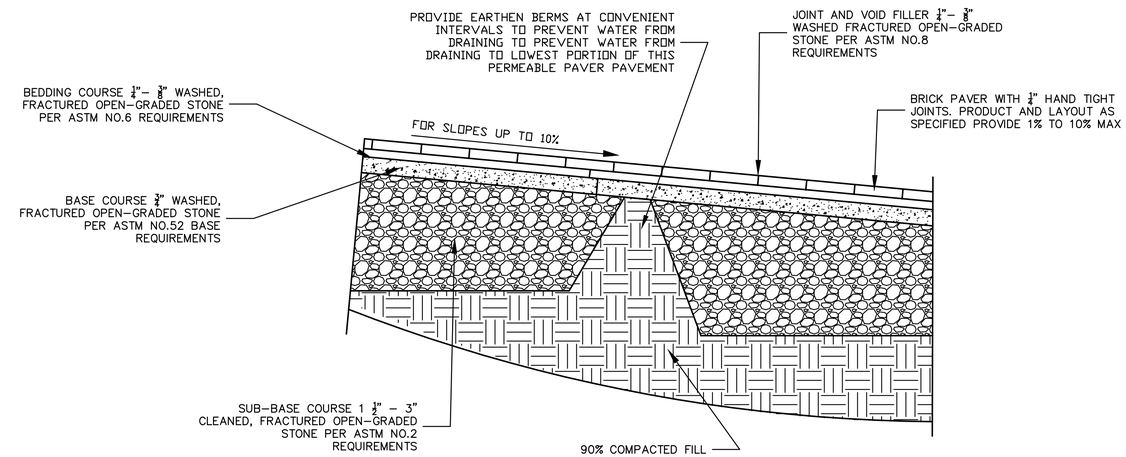

A / C-423A DETAIL "A"
NOT TO SCALE

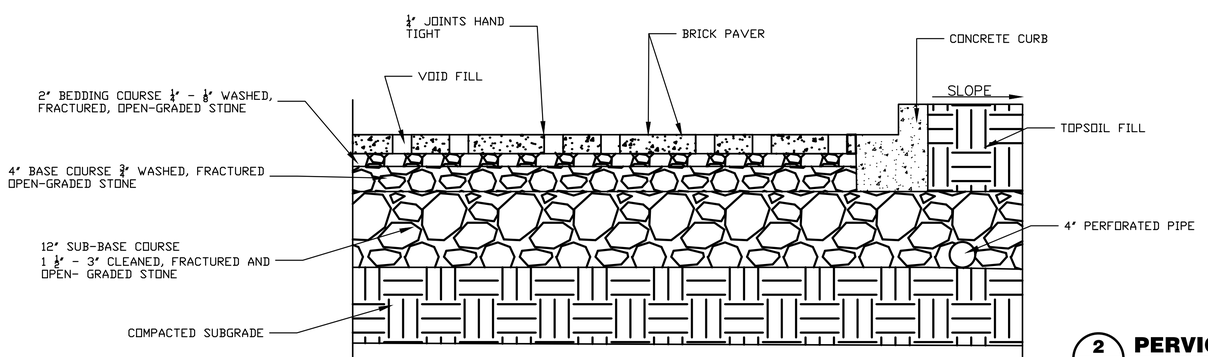

2 / C-423A PERVIOUS PAVERS
NOT TO SCALE

24 HOUR CONTACT
PRIME ENGINEERING, INC.
404-425-7100
ROB MACPHERSON, PE
GASWCC LEVEL II
CERTIFICATION #0126
EXPIRES 6/3/2017

PRIME ENGINEERING INCORPORATED®
3715 NORTHSIDE PARKWAY NW
300 NORTHCREEK, SUITE 200
ATLANTA, GEORGIA 30327
404-425-7100

PROJECT: ARLINGTON CEMETERY PONDS REHABILITATION PROJECT
SANDY SPRINGS, GA
PREPARED FOR: FULTON COUNTY

REVISIONS

NO.	DATE	DESCRIPTION
E	05/12/16	PERMIT RESUBMITTAL
1	10/6/16	ADDENDUM #1

SEAL: GEORGIA REGISTERED NO. 18112 PROFESSIONAL ENGINEER — DATE: 06/21/16

© 2015 PRIME ENGINEERING, INC. Scales, as stated hereon, are valid on the original drawing; the dimensions of which are 22 by 34 inches. These scales, noted hereon, are hereby changed by the ratio of the overall sheet dimensions of the print to corresponding dimensions of the original drawing. This drawing is the property of PRIME ENGINEERING, INCORPORATED and is not to be reproduced or copied in whole or in part. It is only to be used for the project and site specifically identified herein and is not to be used on any other project. It is to be returned upon request.

DRAWING TITLE: CONSTRUCTION DETAILS

DRAWN BY	JDP
DESIGNED BY	KLL
CHECKED BY	RRM
DRAWING DATE	05/08/2015
DRAWING SCALE	SCALE
PROJECT NUMBER	2015-0035
DRAWING NUMBER	C-423A (1)

ISSUED FOR CONSTRUCTION

R:\2015-0035 Fulton-Arlington Pond Tops\3 ENGINEERING\Drawings\C-423A-2015-0035.dwg Fri, 10/07/16 10:22 AM