DATE$$$	TIME$$$	PRF	DGN	STATE	PROJECT NUMBER	SHEET NO.	TOTAL SHEETS
$USER$		$$PENTABLE$$		GA	STP-0006-00(275)		

WILLIAM S. MIDDLEBROOKS

CHARLES J. THOMAS

GLORIA A. GRIFFIN

ANON FRANCIS

2

EXIST R/W

EXISTING TO REMAIN: 6" MEDIUM PRESSURE STEEL GAS MAIN

EXISTING TO REMAIN: 4" MEDIUM PRESSURE PLASTIC GAS MAIN

EXISTING TO REMAIN: GAS VALVE

EXISTING TO REMAIN: MEDIUM PRESSURE STEEL GAS MAIN

REYNOLDS ROAD

BEGIN TYPE 2 CURB AND GUTTER STA 122+11.60

EASEMENT FOR CONSTRUCTION AND MAINTENANCE OF SLOPES

122+40.74 65'

123+00 55'

123+20 55'

122+90 48'

123+25 48'

ASPHALT

GRAVEL

120+00

15 R

122+24.31

TYPE D CURB CUT RAMP

18'

REMOVE EXISTING PIPE

14'

2' GRASS STRIP

℄ DRIVE 122+99

80°52'08"

℄ DRIVE 123+97

82°42'0"

78.36'

N 58°09'10.7" E

54°50'30"

PROJ. STP-0006-00 (275) BEGIN PROJECT STA. 121+00

STA 121+65.78 SR 166 " STA 10+00.00 REYNOLDS ROAD

BEGIN CONSTRUCTION STA. 122+00

CONST ℄ CAMPBELLTON ROAD/SR 166

STA 122+00 MATCH EXISTING BEGIN TAPER

2' GRASS STRIP

STA 123+50 END TAPER

18'

14'

10.0'

MATCH LINE STA. 124+00

EXIST R/W

123+75 52.80'

123+75 65'

GRAVEL

EASEMENT FOR CONSTRUCTION AND MAINTENANCE OF SLOPES

121+56.48 66'

122+00 FF

CAMP CREEK CAPITAL, LLC

1

WILLIAM D. CARLTON

CONSTR. CENTERLINE
FOR: CURVE# 1
PI STA.: 132+56.591
N 1346876.4060
E 2173539.6900
DELTA: 40°01'48.3"
DEGREE: 2°41'01.1"
TAN: 777.711'
LENGTH: 1491.632'
RADIUS: 2135.000'
PC: 124+78.880
PT: 139+70.512
TRANS. LENGTH: N/A
SUPER ELEV. RATE: N/A

PROPERTY AND EXISTING R/W LINE
REQUIRED R/W LINE
CONSTRUCTION LIMITS
EASEMENT FOR CONSTR & MAINTENANCE OF SLOPES
EASEMENT FOR CONSTR OF SLOPES
EASEMENT FOR CONSTR OF DRIVES

EASEMENT FOR CONSTRUCTION OF TEMPORARY TRAFFIC DETOUR
BEGIN LIMIT OF ACCESS.....BLA
END LIMIT OF ACCESS.....ELA
LIMIT OF ACCESS
R/W AND LIMIT OF ACCESS

• Engineering
• Architecture
• Planning
• Construction Management
3169 Holcomb Bridge Road
Suite 455
Norcross, Georgia 30071
(404) 339-5900

SCALE IN FEET
0 20 40 80

DATE	REVISION

FULTON COUNTY
DEPARTMENT OF PUBLIC WORKS

MAINLINE PLAN

DRAWING No. 13-1

3/11/2007 GPLN

...\drawings\05606C01.dgn 8/23/2010 2:29:25 PM

DATE$$$	TIME$$$	PRF	DGN	STATE	PROJECT NUMBER	SHEET NO.	TOTAL SHEETS
$USER$		$$PENTABLE$$		GA	STP-0006-00(275)		

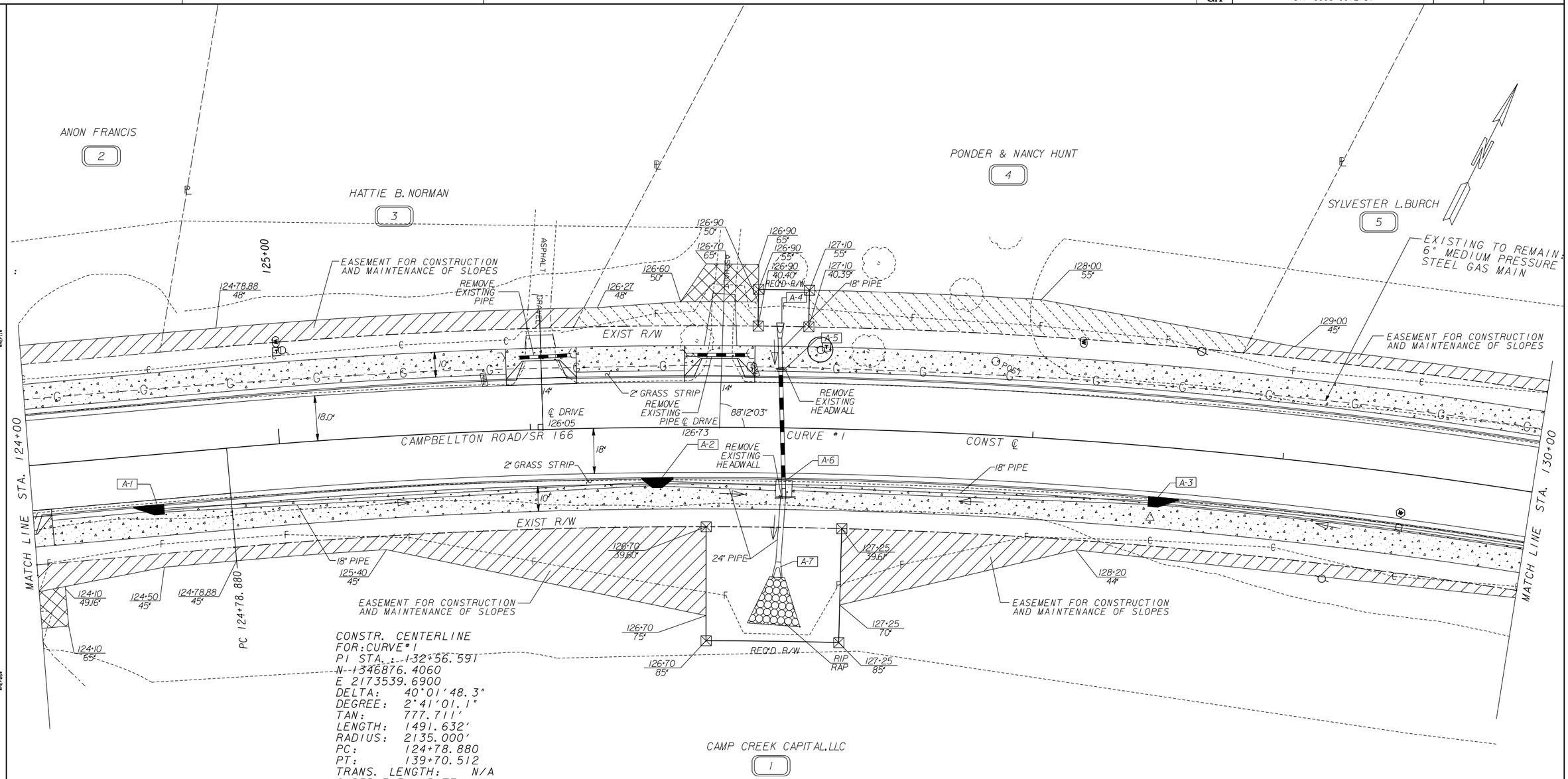

CONSTR. CENTERLINE
FOR:CURVE#1
PI STA.: 132+56.591
N 1346876.4060
E 2173539.6900
DELTA: 40°01'48.3"
DEGREE: 2°41'01.1"
TAN: 777.711'
LENGTH: 1491.632'
RADIUS: 2135.000'
PC: 124+78.880
PT: 139+70.512
TRANS. LENGTH: N/A
SUPER ELEV. RATE: N/A

CAMP CREEK CAPITAL,LLC
1

PROPERTY AND EXISTING R/W LINE
REQUIRED R/W LINE
CONSTRUCTION LIMITS
EASEMENT FOR CONSTR & MAINTENANCE OF SLOPES
EASEMENT FOR CONSTR OF SLOPES
EASEMENT FOR CONSTR OF DRIVES

EASEMENT FOR CONSTRUCTION OF TEMPORARY TRAFFIC DETOUR
BEGIN LIMIT OF ACCESS.....BLA
END LIMIT OF ACCESS.....ELA
LIMIT OF ACCESS
R/W AND LIMIT OF ACCESS

• Engineering
• Architecture
• Planning
• Construction Management
3169 Holcomb Bridge Road
Suite 455
Norcross, Georgia 30071
(404) 329-5900

SCALE IN FEET
0 20 40 80

DATE	REVISION

FULTON COUNTY
DEPARTMENT OF PUBLIC WORKS

MAINLINE PLAN

DRAWING No. 13-2

3/1/2007 GPLN

...\drawings\05606C02.dgn 8/23/2010 2:29:52 PM

DATE$$$	TIME$$$	PRF	DGN	STATE	PROJECT NUMBER	SHEET NO.	TOTAL SHEETS
$USER$		$$PENTABLE$$		GA	STP-0006-00(275)		

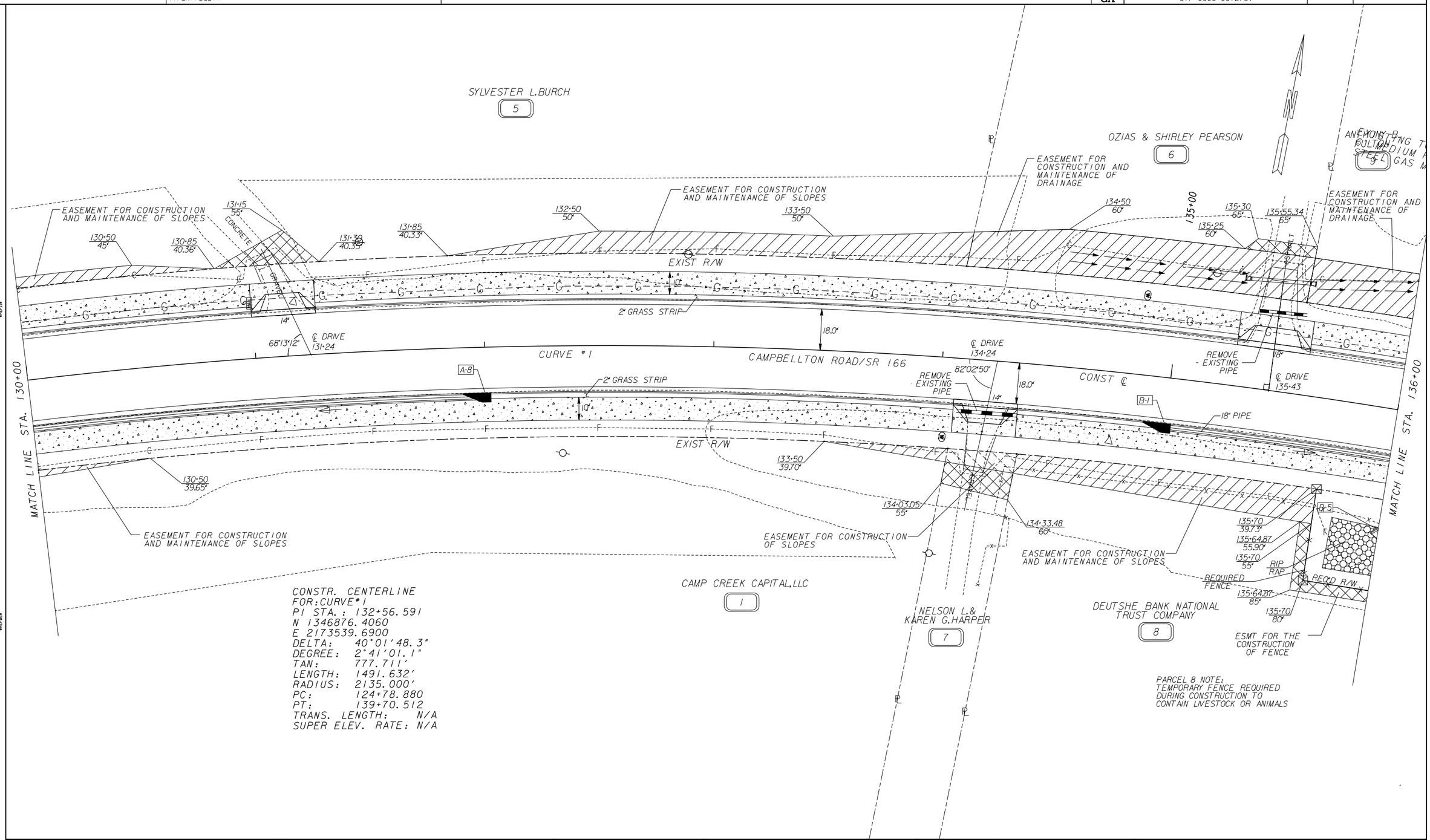

PROPERTY AND EXISTING R/W LINE
REQUIRED R/W LINE
CONSTRUCTION LIMITS
EASEMENT FOR CONSTR & MAINTENANCE OF SLOPES
EASEMENT FOR CONSTR OF SLOPES
EASEMENT FOR CONSTR OF DRIVES

EASEMENT FOR CONSTRUCTION OF TEMPORARY TRAFFIC DETOUR
BEGIN LIMIT OF ACCESS.....BLA
END LIMIT OF ACCESS.....ELA
LIMIT OF ACCESS
R/W AND LIMIT OF ACCESS

• Engineering
• Architecture
• Planning
• Construction Management
3199 Holcomb Bridge Road
Suite 455
Norcross, Georgia 30071
(404) 329-5900

SCALE IN FEET
0 20 40 80

DATE	REVISION

FULTON COUNTY
DEPARTMENT OF PUBLIC WORKS

MAINLINE PLAN

DRAWING No. 13-3

3/11/2007 GPLN

...\drawings\05606C03.dgn 8/23/2010 2:30:16 PM

DATE$$$	TIME$$$	PRF	DGN	STATE	PROJECT NUMBER	SHEET NO.	TOTAL SHEETS
$USER$		$$PENTABLE$$		GA	STP-0006-00(275)		

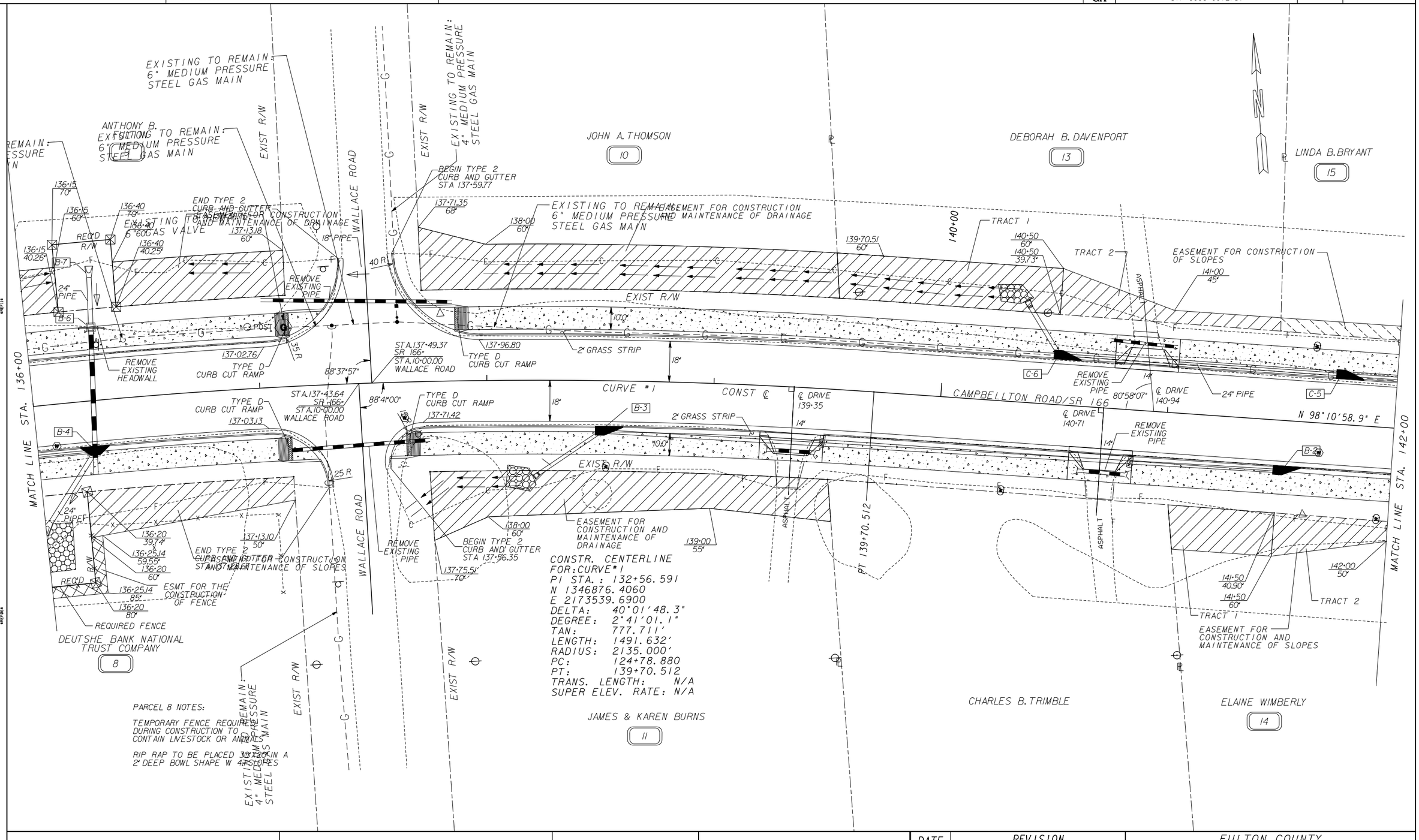

PROPERTY AND EXISTING R/W LINE
REQUIRED R/W LINE
CONSTRUCTION LIMITS
EASEMENT FOR CONSTR & MAINTENANCE OF SLOPES
EASEMENT FOR CONSTR OF SLOPES
EASEMENT FOR CONSTR OF DRIVES

EASEMENT FOR CONSTRUCTION OF TEMPORARY TRAFFIC DETOUR
BEGIN LIMIT OF ACCESS.....BLA
END LIMIT OF ACCESS.....ELA
LIMIT OF ACCESS
R/W AND LIMIT OF ACCESS

• Engineering
• Architecture
• Planning
• Construction Management
3189 Holcomb Bridge Road
Suite 455
Norcross, Georgia 30071
(404) 325-5900

SCALE IN FEET
0 20 40 80

DATE	REVISION

FULTON COUNTY
DEPARTMENT OF PUBLIC WORKS

MAINLINE PLAN

DRAWING No. 13-4

3/1/2007 GPLN

DATE$$$	TIME$$$	PRF	DGN	STATE	PROJECT NUMBER	SHEET NO.	TOTAL SHEETS
$USER$		$$PENTABLE$$		GA	STP-0006-00(275)		

CONSTR. CENTERLINE
FOR:CURVE #2
PI STA.: 149+79.419
N 1346622.1060
E 2175308.1180
DELTA: -61°33'12.6"
DEGREE: 6°46'21.2"
TAN: 503.852'
LENGTH: 908.867'
RADIUS: 846.00'
PC: 144+75.567
PT: 153+84.435
TRANS. LENGTH: N/A
SUPER ELEV. RATE: N/A

LINDA B. BRYANT
15

E. ALANI & VICKIE OGUNLADE
17

LOUIS JR. & MARGARET FRANKS
20

ELAINE WIMBERLY
14

RICKEY & PATRICIA WASHINGTON
16

MARK & SANDRA PARKS
18

SANDTOWN BAPTIST CHURCH
19

MATCH LINE STA. 142+00

MATCH LINE STA. 148+00

CAMPBELLTON ROAD/SR 166

CONST ℄

EXIST R/W

EASEMENT FOR CONSTRUCTION OF SLOPES

EASEMENT FOR CONSTRUCTION AND MAINTENANCE OF SLOPES

EASEMENT FOR CONSTRUCTION OF TEMPORARY TRAFFIC DETOUR

TRACT 1

TRACT 2

24" PIPE

REMOVE EXISTING PIPE

2' GRASS STRIP

CONCRETE

ASPHALT

POLE

BEGIN TAPER 144+75.57

PC 144+75.567

145+00

℄ DRIVE 142+32

℄ DRIVE 142+89

℄ DRIVE 143+63

℄ DRIVE 144+70

℄ DRIVE 145+70

℄ DRIVE 146+33

℄ DRIVE 147+95

505.056'

77°21'42"

85°33'28"

68°04'49"

68°36'58"

C-1

C-2

C-3

C-4

142+50 75'

142+95.06 75'

142+50 45'

143+10 45'

144+00 40'

144+35 40'

144+75 40'

144+60 55'

146+00 45'

146+50 45'

147+00 41.34'

147+70 55'

147+70 42.01'

147+94.60 42.19'

147+97.19 55'

142+15 50'

142+15 65'

142+56.16 65'

143+50 50'

143+50 60'

143+90 60'

143+90 50'

144+00 50'

144+50 60'

144+75.57 60'

145+00 60'

146+15 39.85'

146+24.59 55'

146+55 39.84'

146+50 39.32'

146+55 55'

147+00 46'

147+50 38.16'

PROPERTY AND EXISTING R/W LINE
REQUIRED R/W LINE
CONSTRUCTION LIMITS
EASEMENT FOR CONSTR & MAINTENANCE OF SLOPES
EASEMENT FOR CONSTR OF SLOPES
EASEMENT FOR CONSTR OF DRIVES

EASEMENT FOR CONSTRUCTION OF TEMPORARY TRAFFIC DETOUR
BEGIN LIMIT OF ACCESS.....BLA
END LIMIT OF ACCESS.....ELA
LIMIT OF ACCESS
R/W AND LIMIT OF ACCESS

• Engineering
• Architecture
• Planning
• Construction Management
3189 Holcomb Bridge Road
Suite 450
Norcross, Georgia 30071
(404) 328-5900

SCALE IN FEET
0 20 40 80

DATE	REVISION

FULTON COUNTY
DEPARTMENT OF PUBLIC WORKS

MAINLINE PLAN

DRAWING No. 13-5

3/1/2007 GPLN

DATE$$$	TIME$$$	PRF	DGN	STATE	PROJECT NUMBER	SHEET NO.	TOTAL SHEETS
$USER$		$$PENTABLE$$		GA	STP-0006-00(275)		

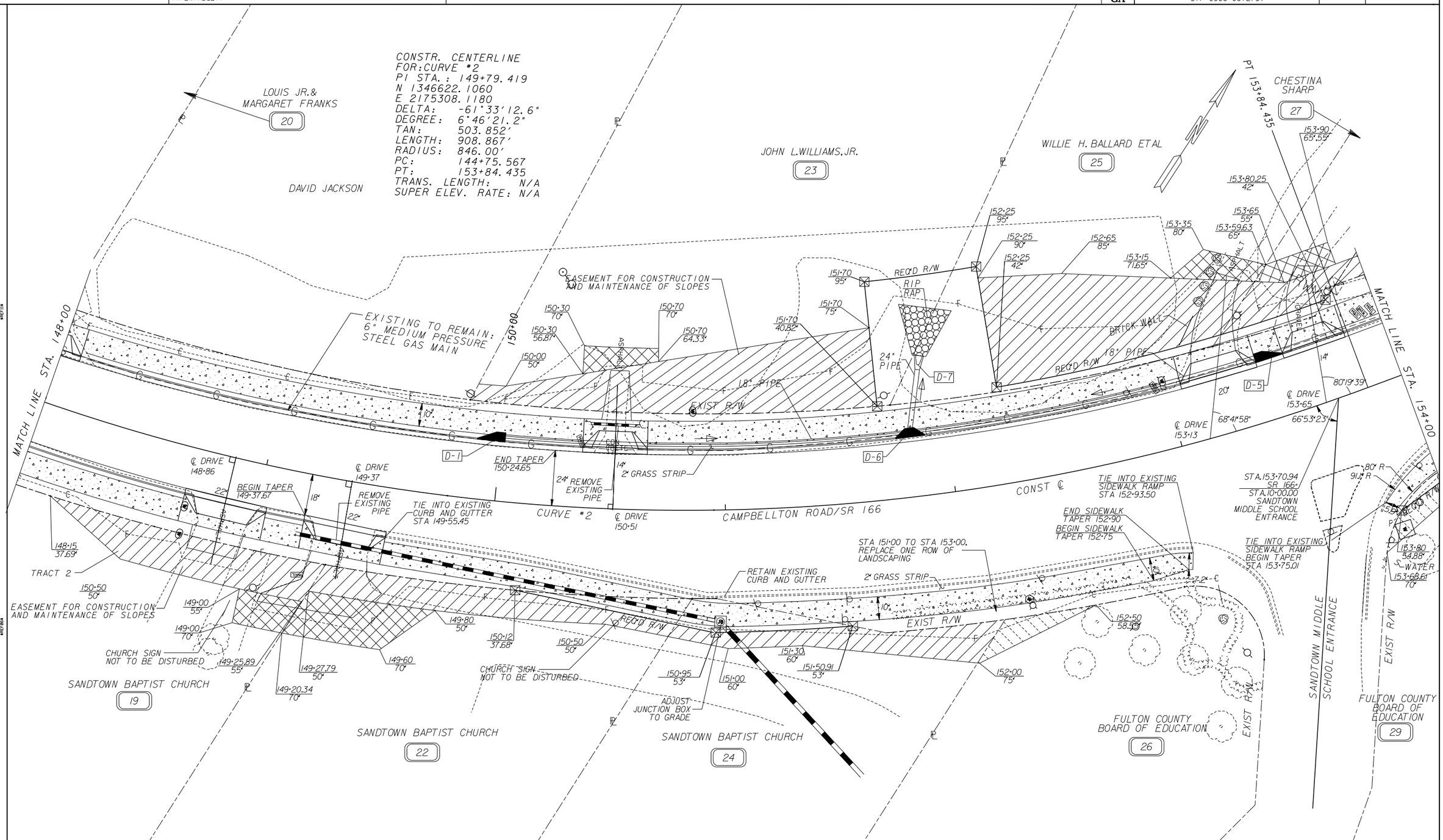

PROPERTY AND EXISTING R/W LINE
REQUIRED R/W LINE
CONSTRUCTION LIMITS
EASEMENT FOR CONSTR & MAINTENANCE OF SLOPES
EASEMENT FOR CONSTR OF SLOPES
EASEMENT FOR CONSTR OF DRIVES

EASEMENT FOR CONSTRUCTION OF TEMPORARY TRAFFIC DETOUR
BEGIN LIMIT OF ACCESS.....BLA
END LIMIT OF ACCESS.....ELA
LIMIT OF ACCESS
R/W AND LIMIT OF ACCESS

Engineering • Architecture • Planning • Construction Management
3169 Holcomb Bridge Road Suite 455 Norcross, Georgia 30071 (404) 329-5900

SCALE IN FEET
0 20 40 80

DATE	REVISION

FULTON COUNTY
DEPARTMENT OF PUBLIC WORKS

MAINLINE PLAN

DRAWING No. 13-6

3/1/2007 GPLN

...\drawings\05606C06.dgn 8/23/2010 2:30:58 PM

DATE$$$	TIME$$$	PRF	DGN	STATE	PROJECT NUMBER	SHEET NO.	TOTAL SHEETS
$USER$		$$PENTABLE$$		GA	STP-0006-00(275)		

WILLIE H. BALLARD ETAL
25

RUFUS SHARP
27

ELEAN B. STEVENSON
28

JOHN & QUEEN PICKENS
32

OLYMPUS SERVICING, LP

CONSTR. CENTERLINE
FOR:CURVE #3
PI STA.: 156+52.051
N 1347241.2170
E 2175768.4060
DELTA: -2°51'51.1"
DEGREE: 5°43'51.8"
TAN: 24.994'
LENGTH: 49.977'
RADIUS: 999.741'
PC: 156+27.057
PT: 156+77.034
TRANS. LENGTH: N/A
SUPER ELEV. RATE: N/A

PARCEL 32 NOTE:
TEMPORARY FENCE REQUIRED
DURING CONSTRUCTION TO
CONTAIN LIVESTOCK OR ANIMALS

MATCH LINE STA. 154+00

155+00

PC 156+27.057

PT 156+77.034

155+11.50 89'
155+32 80'
155+50 85'
156+00 80'
156+27.06 80'
156+77.03 80'
158+50 80'

TRACT 1
155+04.50 71.62'
154+50 55'
154+95 48.04'
155+19 48.51'

TRACT 2

EXISTING TO REMAIN
6" MEDIUM PRESSURE
STEEL GAS MAIN

EASEMENT FOR CONSTRUCTION
AND MAINTENANCE OF SLOPES

ASPHALT

159+15 50'
159+15 50'

STA 159+50
BEGIN TY 4
CURB

TYPE 4
HEADER CURB

EXIST R/W

10'

D-4

18" PIPE

2' GRASS STRIP

BEGIN TAPER
156+92.44

24'

D-3

18"

REMOVE
EXISTING
PIPE

18" PIPE

498.387'

N 36°37'46.4" E

242.623'

N 33°45'55.2" E

CAMPBELLTON ROAD/SR 166

CURVE #3

CONST ℄

℄ DRIVE
158+90

END SIDEWALK
TAPER 154+20.39

91.4' R

80' R

BEGIN 2' GRASS STRIP
STA 154+29.15

2' GRASS STRIP

RETAIN EXISTING
CURB AND GUTTER

18" PIPE

E-4

E-3

TIE INTO EXISTING
SIDEWALK
STA 159+19

10'

EXIST R/W

RECD R/W

154+15 45'

154+50 50'

154+07 55'

E-1

EASEMENT FOR CONSTRUCTION
AND MAINTENANCE OF SLOPES

156+27.06 45'

156+27.06 50'

E-5

156+50 50'

156+55 45'

157+50 65'

157+70 42.23'

158+00 60'

158+52 44.16'

MATCH LINE STA. 160+00

FULTON COUNTY
30

FULTON COUNTY
31

FULTON COUNTY
33

FULTON COUNTY
BOARD OF EDUCATION
29

PROPERTY AND EXISTING R/W LINE
REQUIRED R/W LINE
CONSTRUCTION LIMITS
EASEMENT FOR CONSTR & MAINTENANCE OF SLOPES
EASEMENT FOR CONSTR OF SLOPES
EASEMENT FOR CONSTR OF DRIVES

EASEMENT FOR CONSTRUCTION OF TEMPORARY TRAFFIC DETOUR
BEGIN LIMIT OF ACCESS.....BLA
END LIMIT OF ACCESS.....ELA
LIMIT OF ACCESS
R/W AND LIMIT OF ACCESS

• Engineering
• Architecture
• Planning
• Construction Management
3169 Holcomb Bridge Road
Suite 455
Norcross, Georgia 30071
(404) 329-5900

SCALE IN FEET
0 20 40 80

DATE	REVISION

FULTON COUNTY
DEPARTMENT OF PUBLIC WORKS

MAINLINE PLAN

DRAWING No.
13-7

3/1/2007 GPLN

...\drawings\05606C07.dgn 8/23/2010 2:31:13 PM

DATE$$$	TIME$$$	PRF	DGN	STATE	PROJECT NUMBER	SHEET NO.	TOTAL SHEETS
$USER$		$$PENTABLE$$		GA	STP-0006-00(275)		

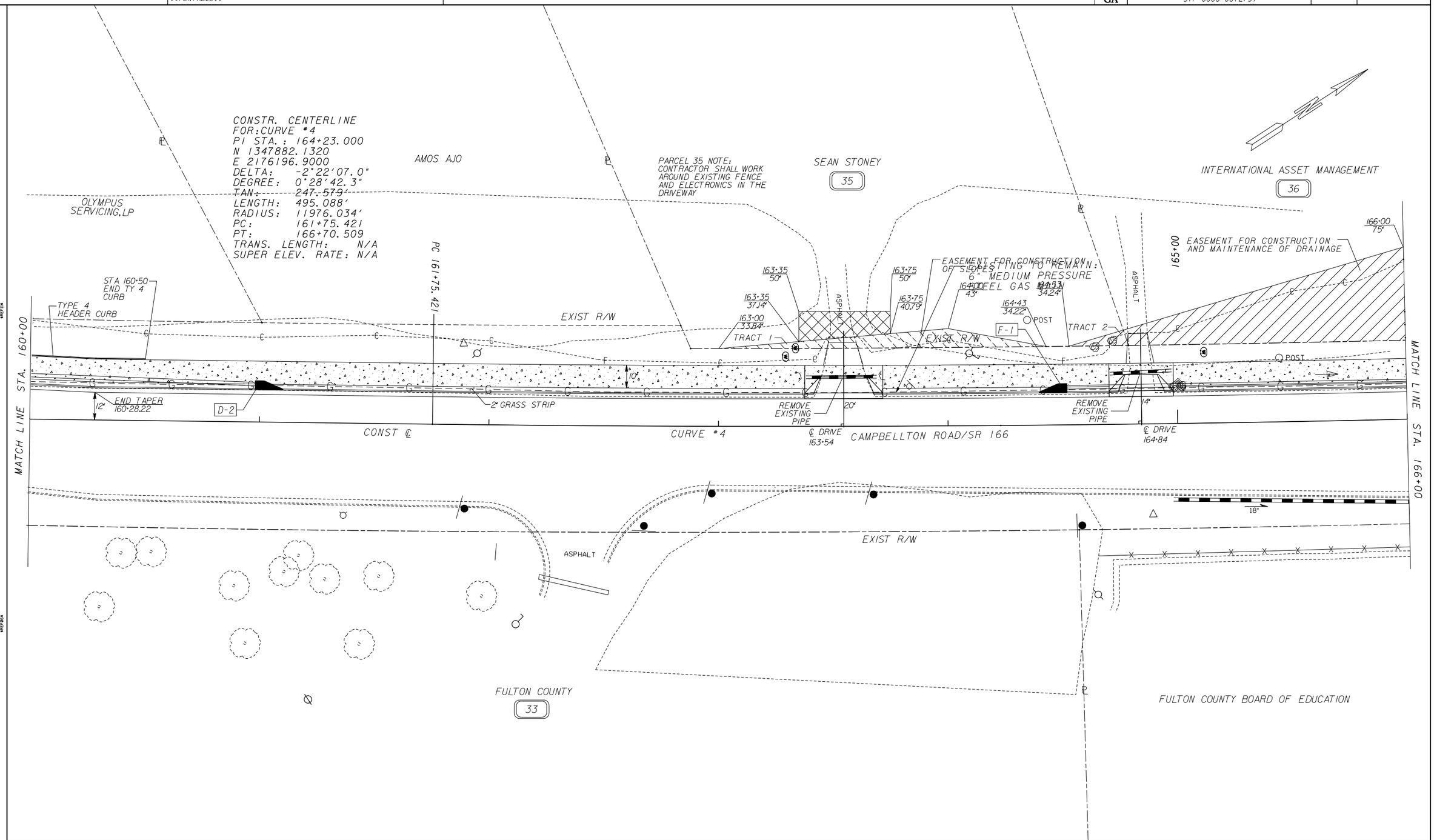

PROPERTY AND EXISTING R/W LINE
REQUIRED R/W LINE
CONSTRUCTION LIMITS
EASEMENT FOR CONSTR & MAINTENANCE OF SLOPES
EASEMENT FOR CONSTR OF SLOPES
EASEMENT FOR CONSTR OF DRIVES

EASEMENT FOR CONSTRUCTION OF TEMPORARY TRAFFIC DETOUR
BEGIN LIMIT OF ACCESS.....BLA
END LIMIT OF ACCESS.....ELA
LIMIT OF ACCESS
R/W AND LIMIT OF ACCESS

Engineering • Architecture • Planning • Construction Management
3169 Holcomb Bridge Road Suite 455 Norcross, Georgia 30071 (404) 329-5900

SCALE IN FEET
0 20 40 80

DATE	REVISION

FULTON COUNTY
DEPARTMENT OF PUBLIC WORKS

MAINLINE PLAN

DRAWING No. 13-8

3/1/2007 GPLN

...\drawings\05606C08.dgn 8/23/2010 2:31:27 PM

DATE$$$	TIME$$$	PRF	DGN	STATE	PROJECT NUMBER	SHEET NO.	TOTAL SHEETS
$USER$		$$PENTABLE$$		GA	STP-0006-00(275)		

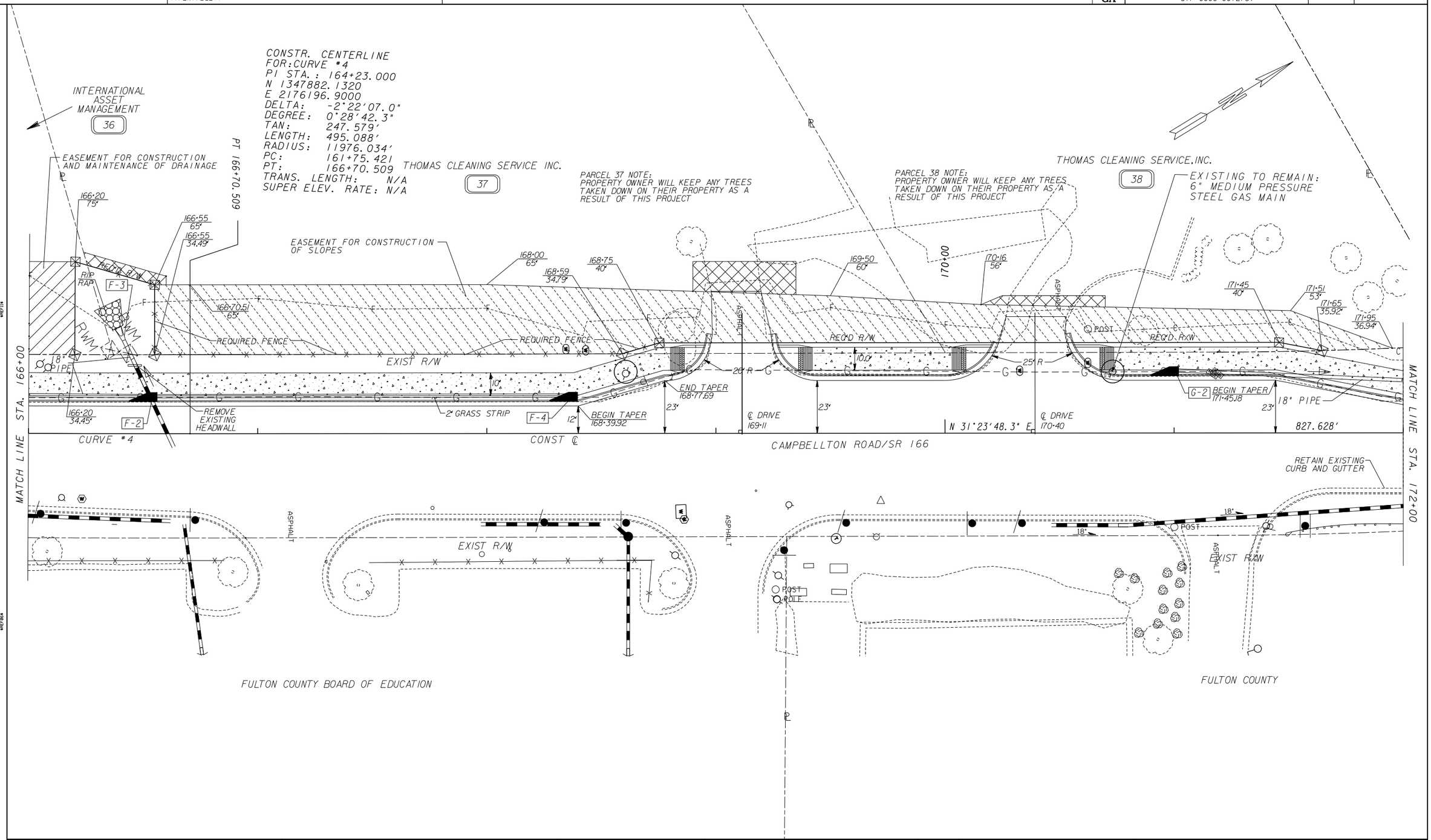

PROPERTY AND EXISTING R/W LINE
REQUIRED R/W LINE
CONSTRUCTION LIMITS
EASEMENT FOR CONSTR & MAINTENANCE OF SLOPES
EASEMENT FOR CONSTR OF SLOPES
EASEMENT FOR CONSTR OF DRIVES

EASEMENT FOR CONSTRUCTION OF TEMPORARY TRAFFIC DETOUR
BEGIN LIMIT OF ACCESS.....BLA
END LIMIT OF ACCESS.....ELA
LIMIT OF ACCESS
R/W AND LIMIT OF ACCESS

Engineering • Architecture • Planning • Construction Management
3169 Holcomb Bridge Road Suite 455 Norcross, Georgia 30071 (404) 329-5900

SCALE IN FEET
0 20 40 80

DATE	REVISION

FULTON COUNTY DEPARTMENT OF PUBLIC WORKS

MAINLINE PLAN

DRAWING No. 13-9

3/1/2007 GPLN

...\drawings\05606C09.dgn 8/23/2010 2:31:45 PM

DATE$$$	TIME$$$	PRF	DGN	STATE	PROJECT NUMBER	SHEET NO.	TOTAL SHEETS
$USER$		$$PENTABLE$$		GA	STP-0006-00(275)		

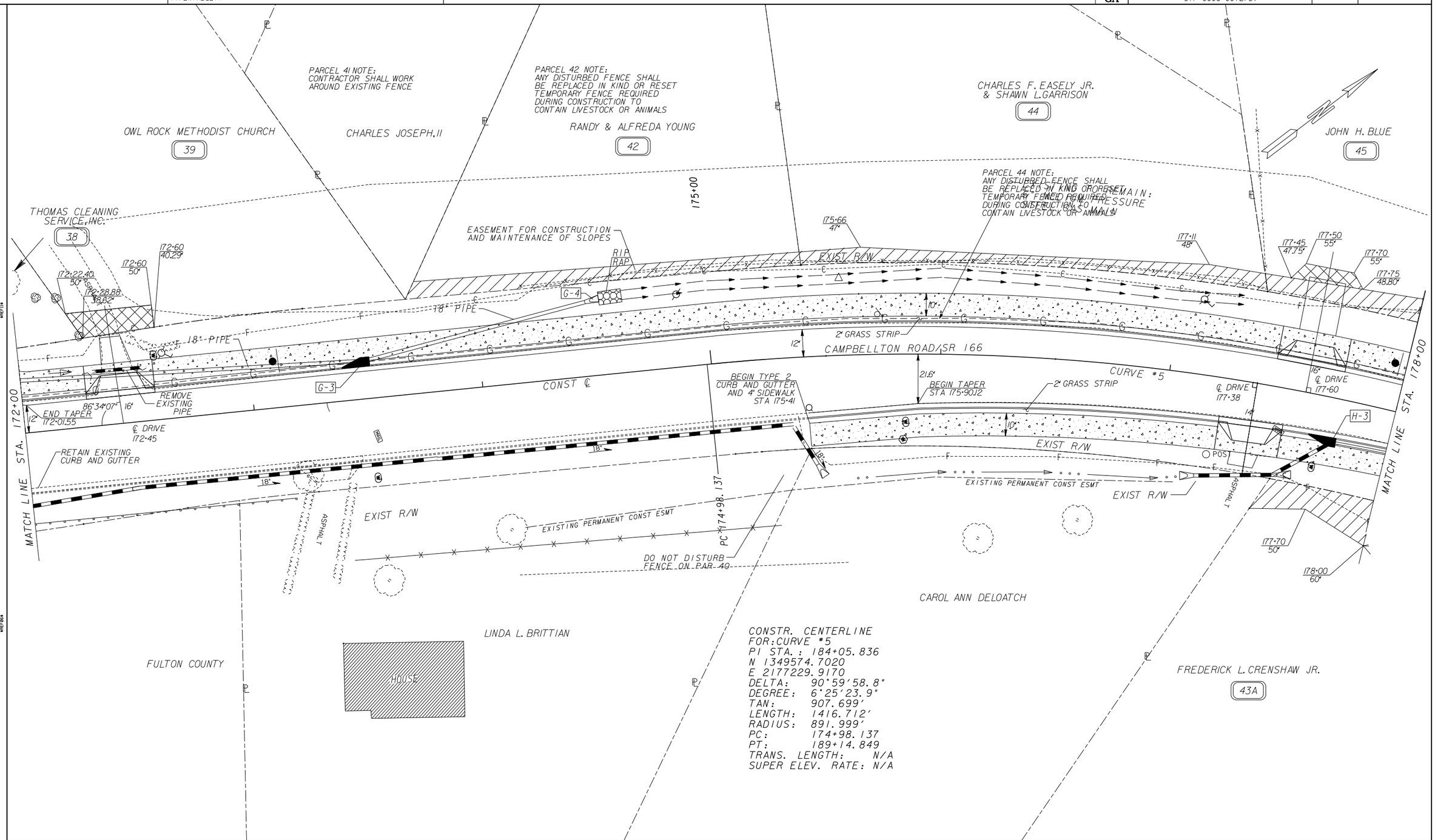

PROPERTY AND EXISTING R/W LINE
REQUIRED R/W LINE
CONSTRUCTION LIMITS
EASEMENT FOR CONSTR & MAINTENANCE OF SLOPES
EASEMENT FOR CONSTR OF SLOPES
EASEMENT FOR CONSTR OF DRIVES

EASEMENT FOR CONSTRUCTION OF TEMPORARY TRAFFIC DETOUR
BEGIN LIMIT OF ACCESS.....BLA
END LIMIT OF ACCESS.....ELA
LIMIT OF ACCESS
R/W AND LIMIT OF ACCESS

Q4 • Engineering • Architecture • Planning • Construction Management
3169 Holcomb Bridge Road Suite 455 Norcross, Georgia 30071 (404) 329-5900

SCALE IN FEET
0 20 40 80

DATE	REVISION

FULTON COUNTY
DEPARTMENT OF PUBLIC WORKS

MAINLINE PLAN

DRAWING No. 13-10

3/1/2007 GPLN

...\drawings\05606C10.dgn 8/23/2010 2:32:00 PM

DATE$$$	TIME$$$	PRF	DGN	STATE	PROJECT NUMBER	SHEET NO.	TOTAL SHEETS
$USER$		$$PENTABLE$$		GA	STP-0006-00(275)		

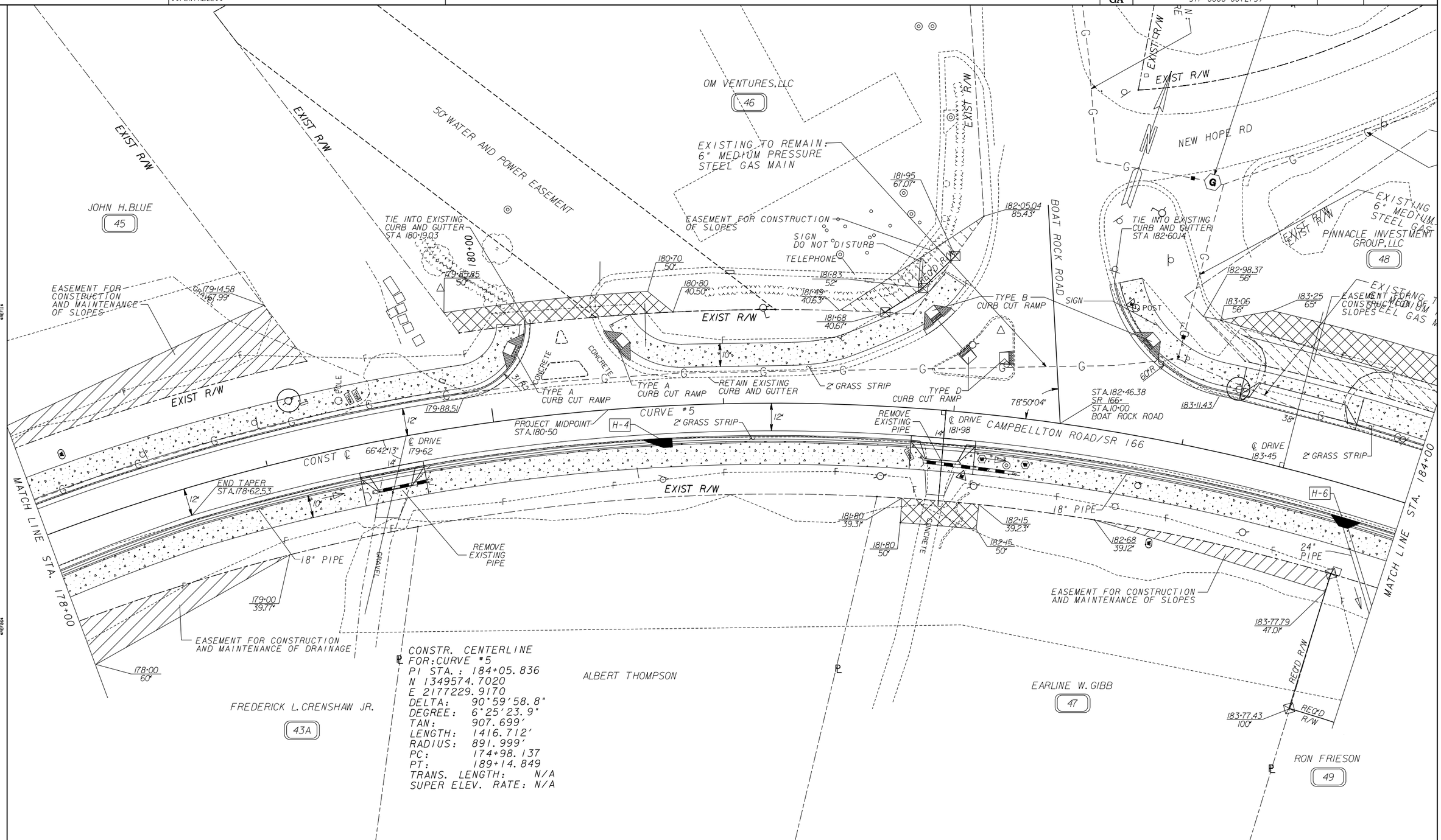

PROPERTY AND EXISTING R/W LINE
REQUIRED R/W LINE
CONSTRUCTION LIMITS
EASEMENT FOR CONSTR & MAINTENANCE OF SLOPES
EASEMENT FOR CONSTR OF SLOPES
EASEMENT FOR CONSTR OF DRIVES

EASEMENT FOR CONSTRUCTION OF TEMPORARY TRAFFIC DETOUR
BEGIN LIMIT OF ACCESS.....BLA
END LIMIT OF ACCESS.....ELA
LIMIT OF ACCESS
R/W AND LIMIT OF ACCESS

Q4 • Engineering • Architecture • Planning • Construction Management
3169 Holcomb Bridge Road Suite 455 Norcross, Georgia 30071 (404) 329-5900

SCALE IN FEET
0 20 40 80

DATE	REVISION

FULTON COUNTY DEPARTMENT OF PUBLIC WORKS

MAINLINE PLAN

DRAWING No. 13-11

3/1/2007 GPLN

...\drawings\05606C11.dgn 8/23/2010 2:32:16 PM

DATE$$$	TIME$$$	PRF	DGN	STATE	PROJECT NUMBER	SHEET NO.	TOTAL SHEETS
$USER$		$$PENTABLE$$		GA	STP-0006-00(275)		

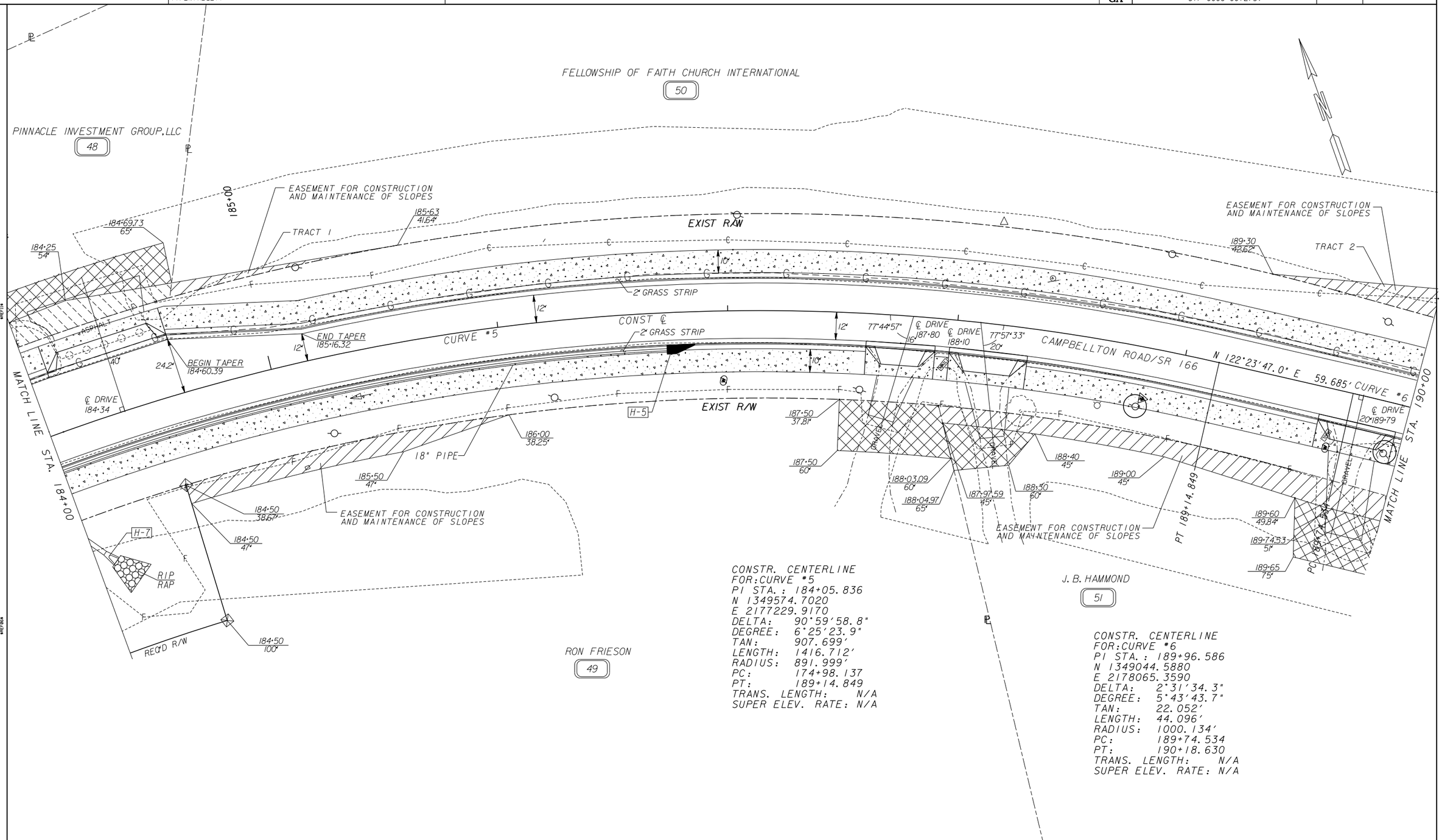

CONSTR. CENTERLINE
FOR:CURVE #5
PI STA.: 184+05.836
N 1349574.7020
E 2177229.9170
DELTA: 90°59'58.8"
DEGREE: 6°25'23.9"
TAN: 907.699'
LENGTH: 1416.712'
RADIUS: 891.999'
PC: 174+98.137
PT: 189+14.849
TRANS. LENGTH: N/A
SUPER ELEV. RATE: N/A

CONSTR. CENTERLINE
FOR:CURVE #6
PI STA.: 189+96.586
N 1349044.5880
E 2178065.3590
DELTA: 2°31'34.3"
DEGREE: 5°43'43.7"
TAN: 22.052'
LENGTH: 44.096'
RADIUS: 1000.134'
PC: 189+74.534
PT: 190+18.630
TRANS. LENGTH: N/A
SUPER ELEV. RATE: N/A

PROPERTY AND EXISTING R/W LINE
REQUIRED R/W LINE
CONSTRUCTION LIMITS
EASEMENT FOR CONSTR & MAINTENANCE OF SLOPES
EASEMENT FOR CONSTR OF SLOPES
EASEMENT FOR CONSTR OF DRIVES

EASEMENT FOR CONSTRUCTION OF TEMPORARY TRAFFIC DETOUR
BEGIN LIMIT OF ACCESS.....BLA
END LIMIT OF ACCESS.....ELA
LIMIT OF ACCESS
R/W AND LIMIT OF ACCESS

Engineering • Architecture • Planning • Construction Management
3169 Holcomb Bridge Road Suite 455 Norcross, Georgia 30071 (404) 329-5900

SCALE IN FEET
0 20 40 80

DATE	REVISION

FULTON COUNTY
DEPARTMENT OF PUBLIC WORKS

MAINLINE PLAN

DRAWING No. 13-12

3/1/2007 GPLN

...\drawings\05606C12.dgn 8/23/2010 2:32:32 PM

DATE$$$	TIME$$$	PRF	DGN	STATE	PROJECT NUMBER	SHEET NO.	TOTAL SHEETS
$USER$		$$PENTABLE$$		GA	STP-0006-00(275)		

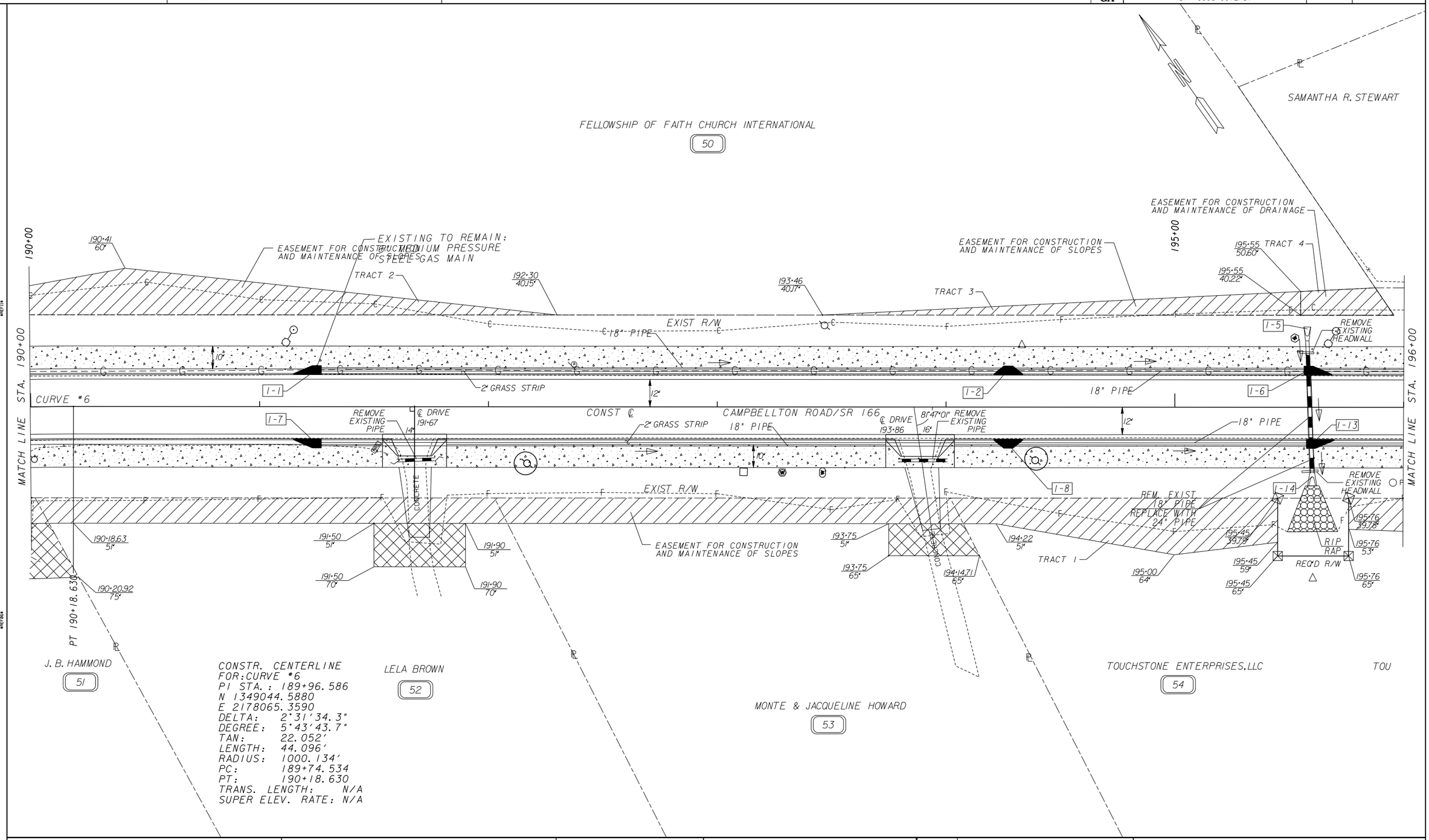

CONSTR. CENTERLINE
FOR: CURVE #6
PI STA.: 189+96.586
N 1349044.5880
E 2178065.3590
DELTA: 2°31'34.3"
DEGREE: 5°43'43.7"
TAN: 22.052'
LENGTH: 44.096'
RADIUS: 1000.134'
PC: 189+74.534
PT: 190+18.630
TRANS. LENGTH: N/A
SUPER ELEV. RATE: N/A

PROPERTY AND EXISTING R/W LINE
REQUIRED R/W LINE
CONSTRUCTION LIMITS
EASEMENT FOR CONSTR & MAINTENANCE OF SLOPES
EASEMENT FOR CONSTR OF SLOPES
EASEMENT FOR CONSTR OF DRIVES

EASEMENT FOR CONSTRUCTION OF TEMPORARY TRAFFIC DETOUR
BEGIN LIMIT OF ACCESS.....BLA
END LIMIT OF ACCESS.....ELA
LIMIT OF ACCESS
R/W AND LIMIT OF ACCESS

• Engineering
• Architecture
• Planning
• Construction Management
3169 Holcomb Bridge Road
Suite 455
Norcross, Georgia 30071
(404) 329-5900

SCALE IN FEET
0 20 40 80

DATE	REVISION

FULTON COUNTY
DEPARTMENT OF PUBLIC WORKS

MAINLINE PLAN

DRAWING No.
13-13

3/1/2007 GPLN

...\drawings\05606C13.dgn 8/23/2010 2:32:46 PM

DATE$$$	TIME$$$	PRF	DGN	STATE	PROJECT NUMBER	SHEET NO.	TOTAL SHEETS
$USER$		$$PENTABLE$$		GA	STP-0006-00(275)		

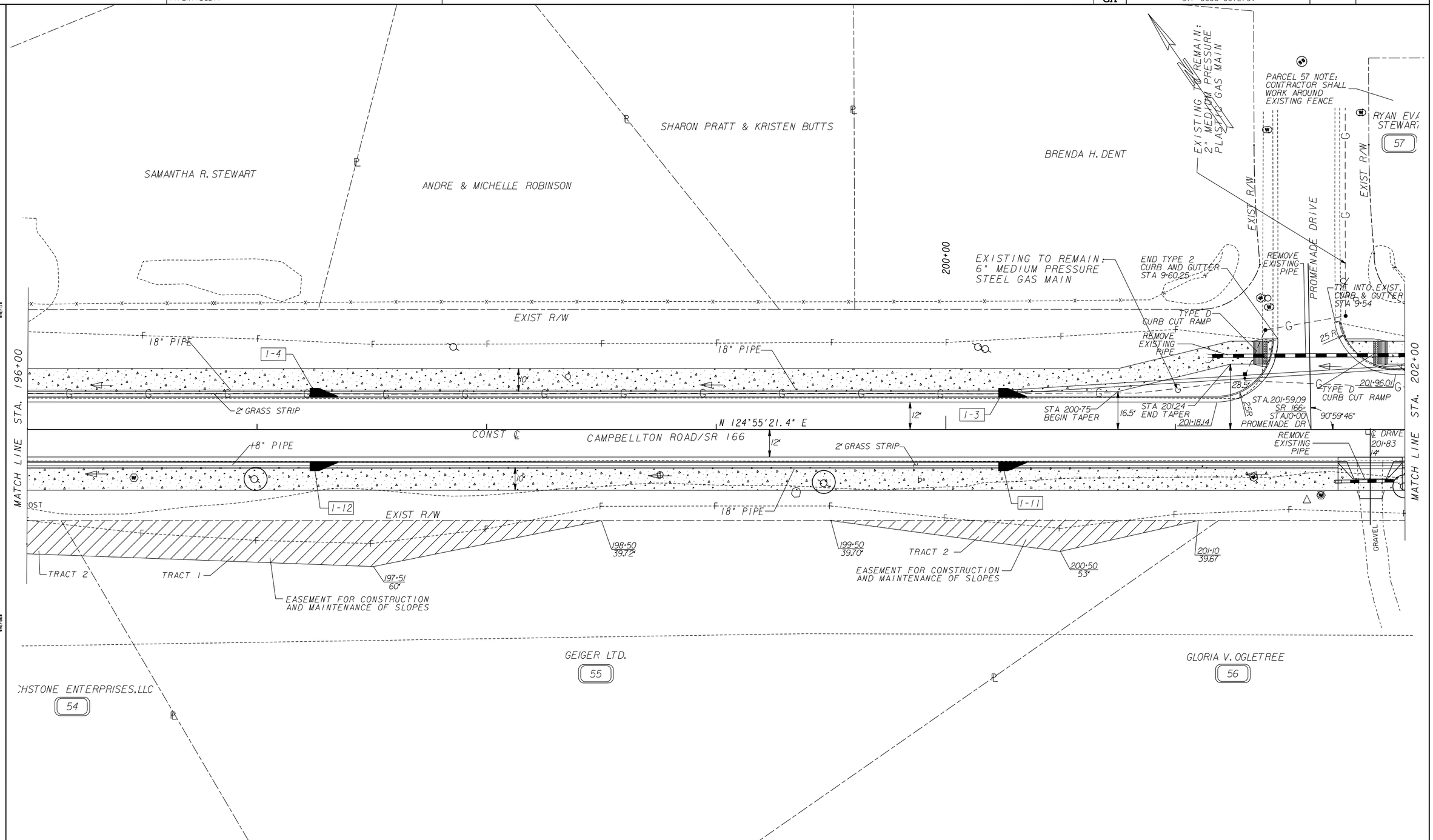

PROPERTY AND EXISTING R/W LINE
REQUIRED R/W LINE
CONSTRUCTION LIMITS
EASEMENT FOR CONSTR & MAINTENANCE OF SLOPES
EASEMENT FOR CONSTR OF SLOPES
EASEMENT FOR CONSTR OF DRIVES

EASEMENT FOR CONSTRUCTION OF TEMPORARY TRAFFIC DETOUR
BEGIN LIMIT OF ACCESS.....BLA
END LIMIT OF ACCESS.....ELA
LIMIT OF ACCESS
R/W AND LIMIT OF ACCESS

Q Engineering • Architecture • Planning • Construction Management
3169 Holcomb Bridge Road Suite 455 Norcross, Georgia 30071 (404) 329-5900

SCALE IN FEET
0 20 40 80

DATE	REVISION

FULTON COUNTY
DEPARTMENT OF PUBLIC WORKS

MAINLINE PLAN

DRAWING No. 13-14

3/1/2007 GPLN

...\drawings\05606C14.dgn 8/23/2010 2:33:02 PM

DATE$$$	TIME$$$	PRF	DGN	STATE	PROJECT NUMBER	SHEET NO.	TOTAL SHEETS
$USER$		$$PENTABLE$$		GA	STP-0006-00(275)		

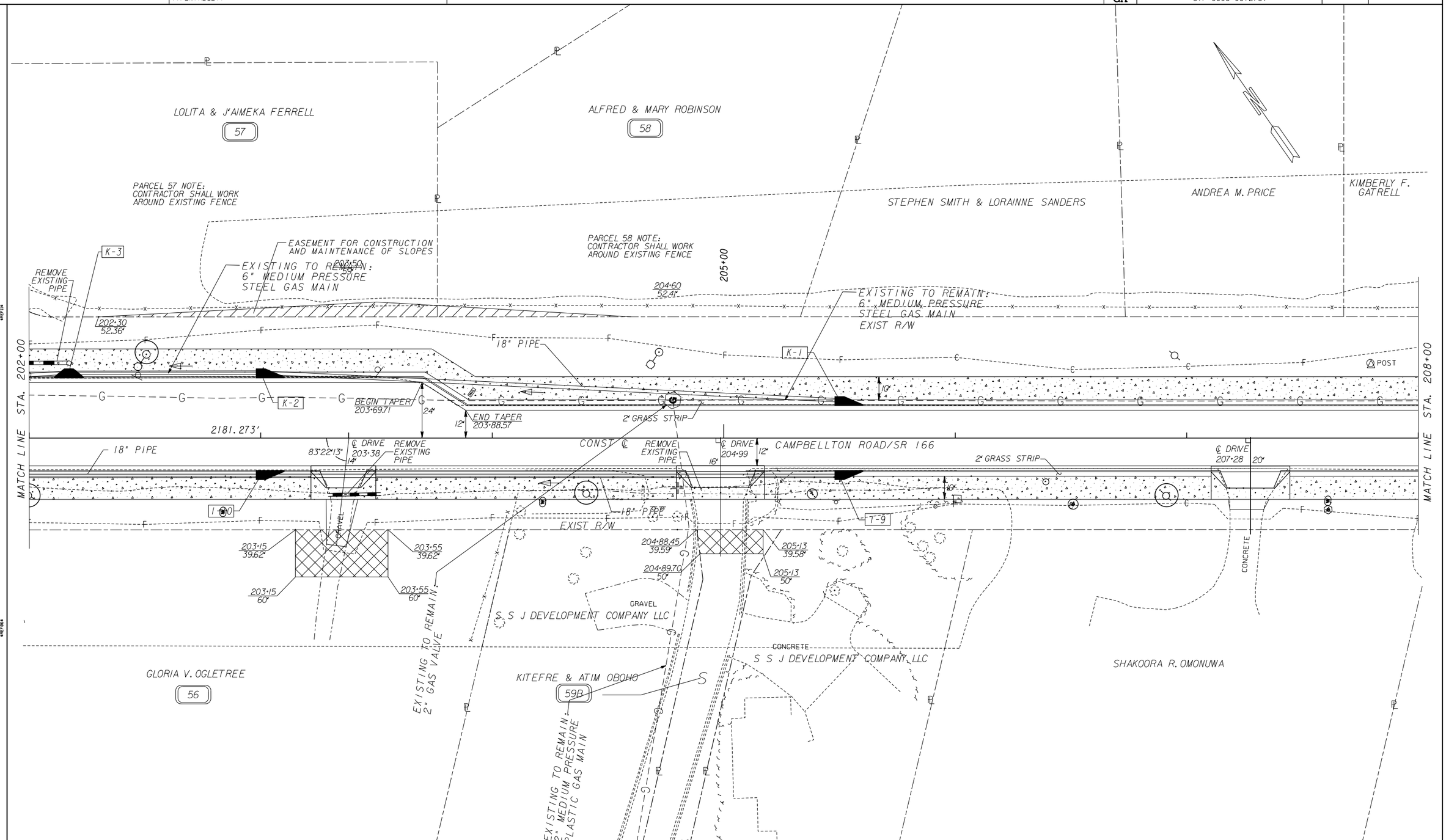

PROPERTY AND EXISTING R/W LINE
REQUIRED R/W LINE
CONSTRUCTION LIMITS
EASEMENT FOR CONSTR & MAINTENANCE OF SLOPES
EASEMENT FOR CONSTR OF SLOPES
EASEMENT FOR CONSTR OF DRIVES

EASEMENT FOR CONSTRUCTION OF TEMPORARY TRAFFIC DETOUR
BEGIN LIMIT OF ACCESS.....BLA
END LIMIT OF ACCESS.....ELA
LIMIT OF ACCESS
R/W AND LIMIT OF ACCESS

Engineering
Architecture
Planning
Construction Management
3169 Holcomb Bridge Road
Suite 455
Norcross, Georgia 30071
(404) 329-5900

SCALE IN FEET
0 20 40 80

DATE	REVISION

FULTON COUNTY
DEPARTMENT OF PUBLIC WORKS

MAINLINE PLAN

DRAWING No.
13-15

3/1/2007 GPLN

...\drawings\05606C15.dgn 8/23/2010 2:33:16 PM

DATE$$$	TIME$$$	PRF	DGN	STATE	PROJECT NUMBER	SHEET NO.	TOTAL SHEETS
$USER$		$$PENTABLE$$		GA	STP-0006-00(275)		

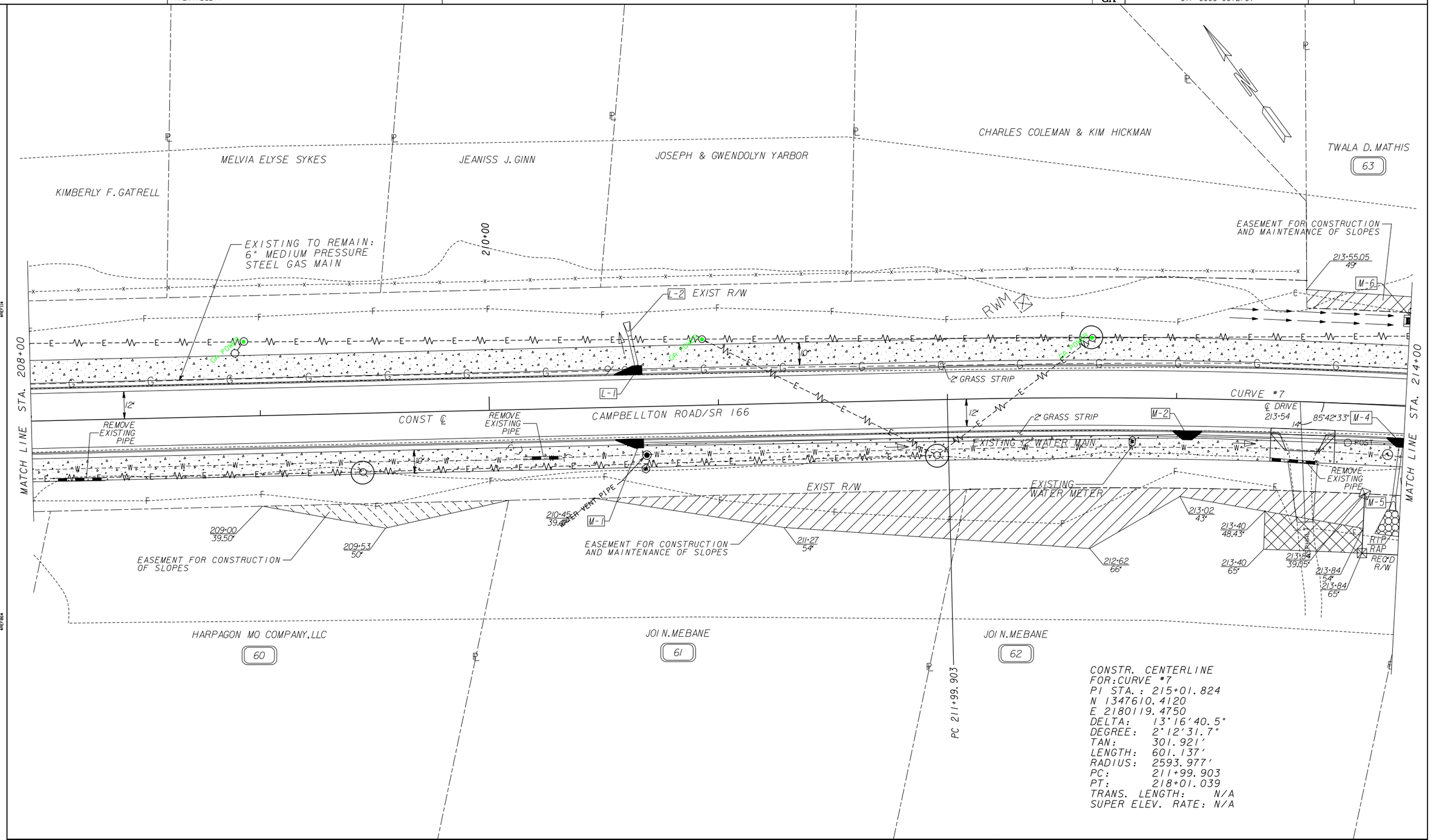

CONSTR. CENTERLINE
FOR: CURVE #7
PI STA.: 215+01.824
N 1347610.4120
E 2180119.4750
DELTA: 13°16'40.5"
DEGREE: 2°12'31.7"
TAN: 301.921'
LENGTH: 601.137'
RADIUS: 2593.977'
PC: 211+99.903
PT: 218+01.039
TRANS. LENGTH: N/A
SUPER ELEV. RATE: N/A

PROPERTY AND EXISTING R/W LINE
REQUIRED R/W LINE
CONSTRUCTION LIMITS
EASEMENT FOR CONSTR & MAINTENANCE OF SLOPES
EASEMENT FOR CONSTR OF SLOPES
EASEMENT FOR CONSTR OF DRIVES

EASEMENT FOR CONSTRUCTION OF TEMPORARY TRAFFIC DETOUR
BEGIN LIMIT OF ACCESS.....BLA
END LIMIT OF ACCESS.....ELA
LIMIT OF ACCESS
R/W AND LIMIT OF ACCESS

• Engineering
• Architecture
• Planning
• Construction Management
5109 Holcomb Bridge Road
Suite 405
Norcross, Georgia 30071
(404) 538-5800

SCALE IN FEET
0 20 40 80

DATE	REVISION

FULTON COUNTY
DEPARTMENT OF PUBLIC WORKS

MAINLINE PLAN

DRAWING No. 13-16

3/1/2007 GPLN

DATE$$$	TIME$$$	PRF	DGN	STATE	PROJECT NUMBER	SHEET NO.	TOTAL SHEETS
$USER$		$$PENTABLE$$		GA	STP-0006-00(275)		

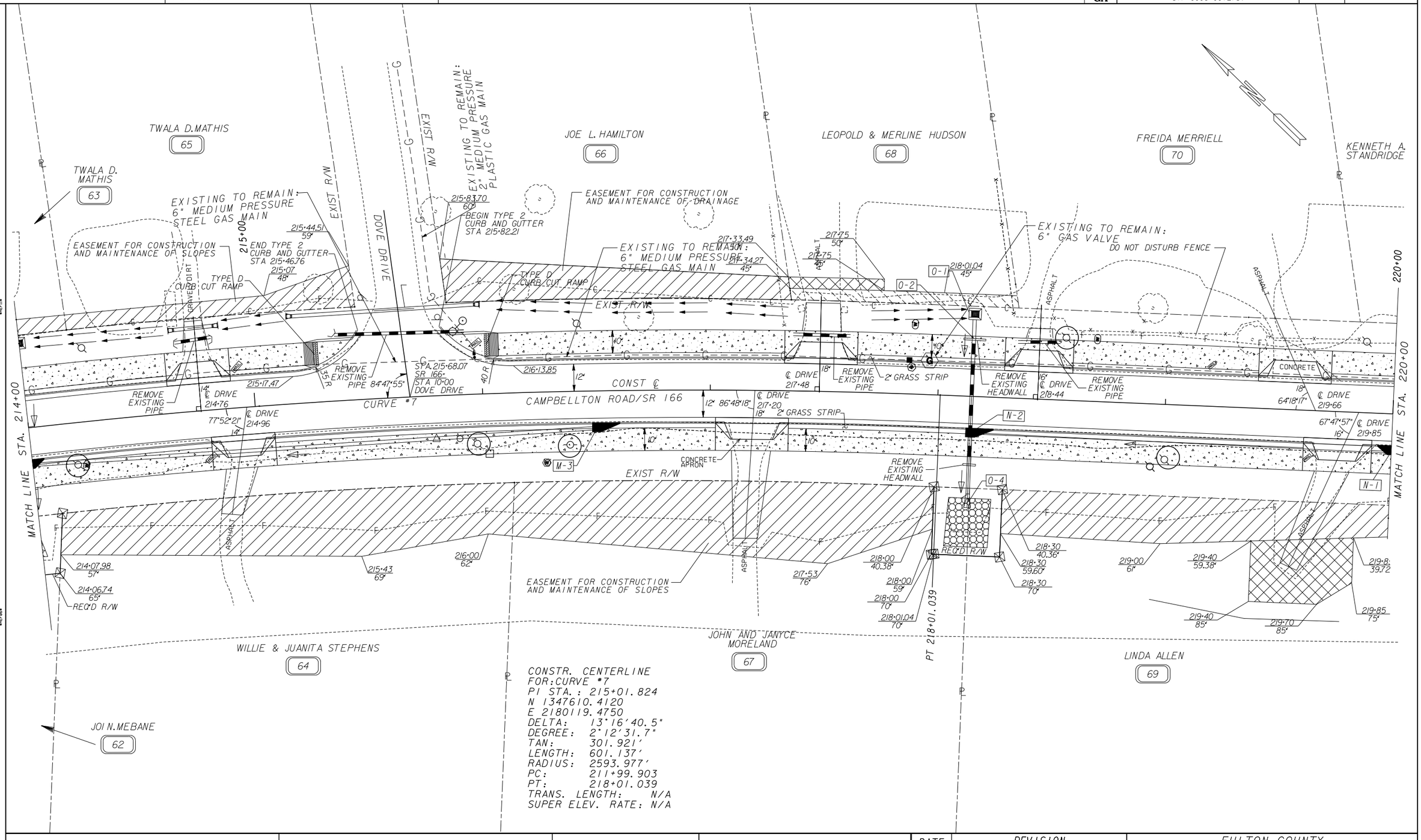

CONSTR. CENTERLINE
FOR:CURVE #7
PI STA.: 215+01.824
N 1347610.4120
E 2180119.4750
DELTA: 13°16'40.5"
DEGREE: 2°12'31.7"
TAN: 301.921'
LENGTH: 601.137'
RADIUS: 2593.977'
PC: 211+99.903
PT: 218+01.039
TRANS. LENGTH: N/A
SUPER ELEV. RATE: N/A

PROPERTY AND EXISTING R/W LINE
REQUIRED R/W LINE
CONSTRUCTION LIMITS
EASEMENT FOR CONSTR & MAINTENANCE OF SLOPES
EASEMENT FOR CONSTR OF SLOPES
EASEMENT FOR CONSTR OF DRIVES

EASEMENT FOR CONSTRUCTION OF TEMPORARY TRAFFIC DETOUR
BEGIN LIMIT OF ACCESS.....BLA
END LIMIT OF ACCESS.....ELA
LIMIT OF ACCESS
R/W AND LIMIT OF ACCESS

• Engineering
• Architecture
• Planning
• Construction Management
3189 Holcomb Bridge Road
Suite 450
Norcross, Georgia 30071
(404) 538-2900

SCALE IN FEET
0 20 40 80

DATE	REVISION

FULTON COUNTY
DEPARTMENT OF PUBLIC WORKS

MAINLINE PLAN

DRAWING No. 13-17

3/1/2007 GPLN

DATE$$$	TIME$$$	PRF	DGN	STATE	PROJECT NUMBER	SHEET NO.	TOTAL SHEETS
$USER$		$$PENTABLE$$		GA	STP-0006-00(275)		

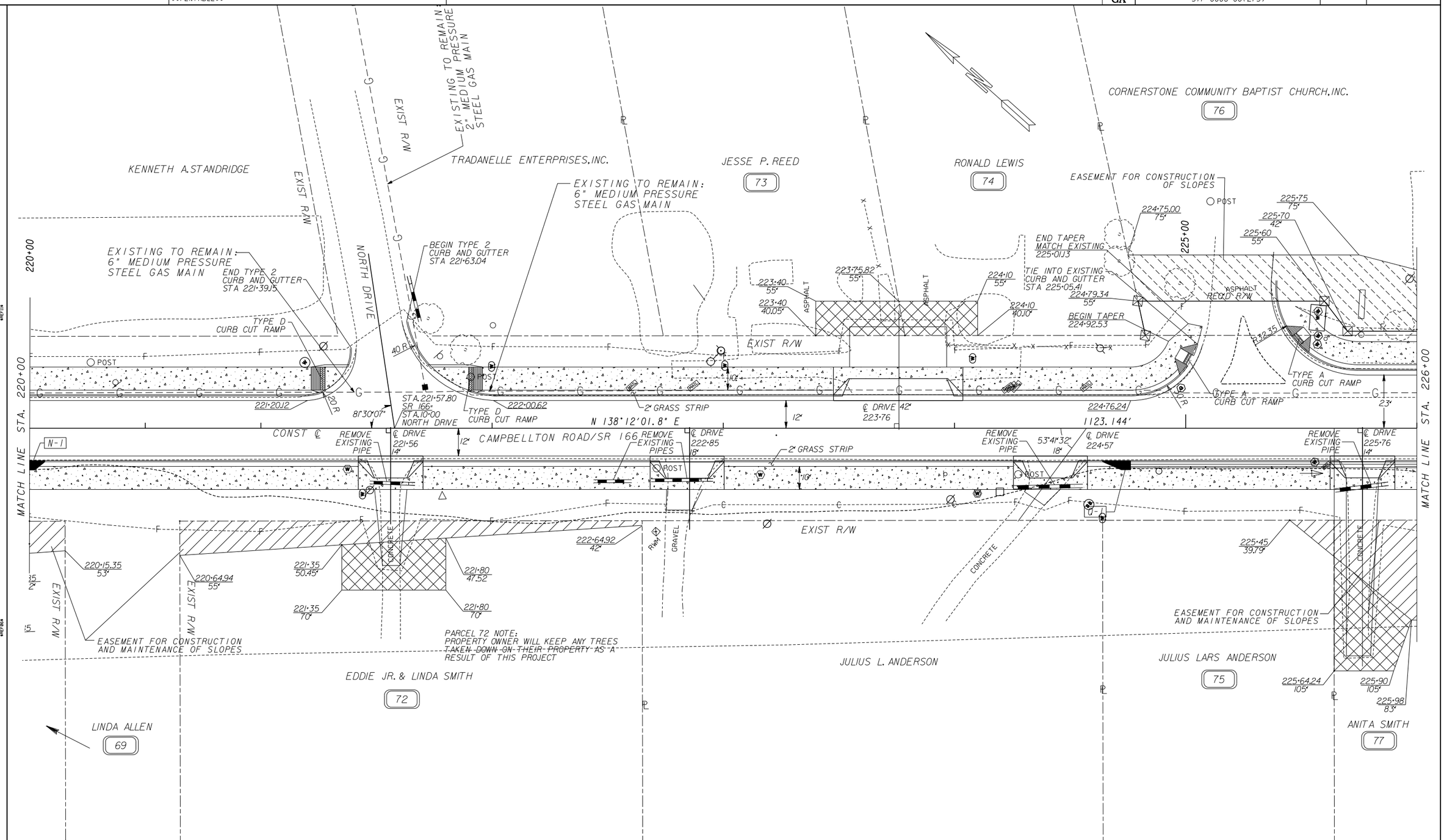

PROPERTY AND EXISTING R/W LINE
REQUIRED R/W LINE
CONSTRUCTION LIMITS
EASEMENT FOR CONSTR & MAINTENANCE OF SLOPES
EASEMENT FOR CONSTR OF SLOPES
EASEMENT FOR CONSTR OF DRIVES

EASEMENT FOR CONSTRUCTION OF TEMPORARY TRAFFIC DETOUR
BEGIN LIMIT OF ACCESS.....BLA
END LIMIT OF ACCESS.....ELA
LIMIT OF ACCESS
R/W AND LIMIT OF ACCESS

Engineering
Architecture
Planning
Construction Management
3169 Holcomb Bridge Road
Suite 455
Norcross, Georgia 30071
(404) 329-5900

SCALE IN FEET
0 20 40 80

DATE	REVISION

FULTON COUNTY
DEPARTMENT OF PUBLIC WORKS

MAINLINE PLAN

DRAWING No. 13-18

3/1/2007 GPLN

...\drawings\05606C18.dgn 8/23/2010 2:34:08 PM

DATE$$$	TIME$$$	PRF	DGN	STATE	PROJECT NUMBER	SHEET NO.	TOTAL SHEETS
$USER$		$$PENTABLE$$		GA	STP-0006-00(275)		

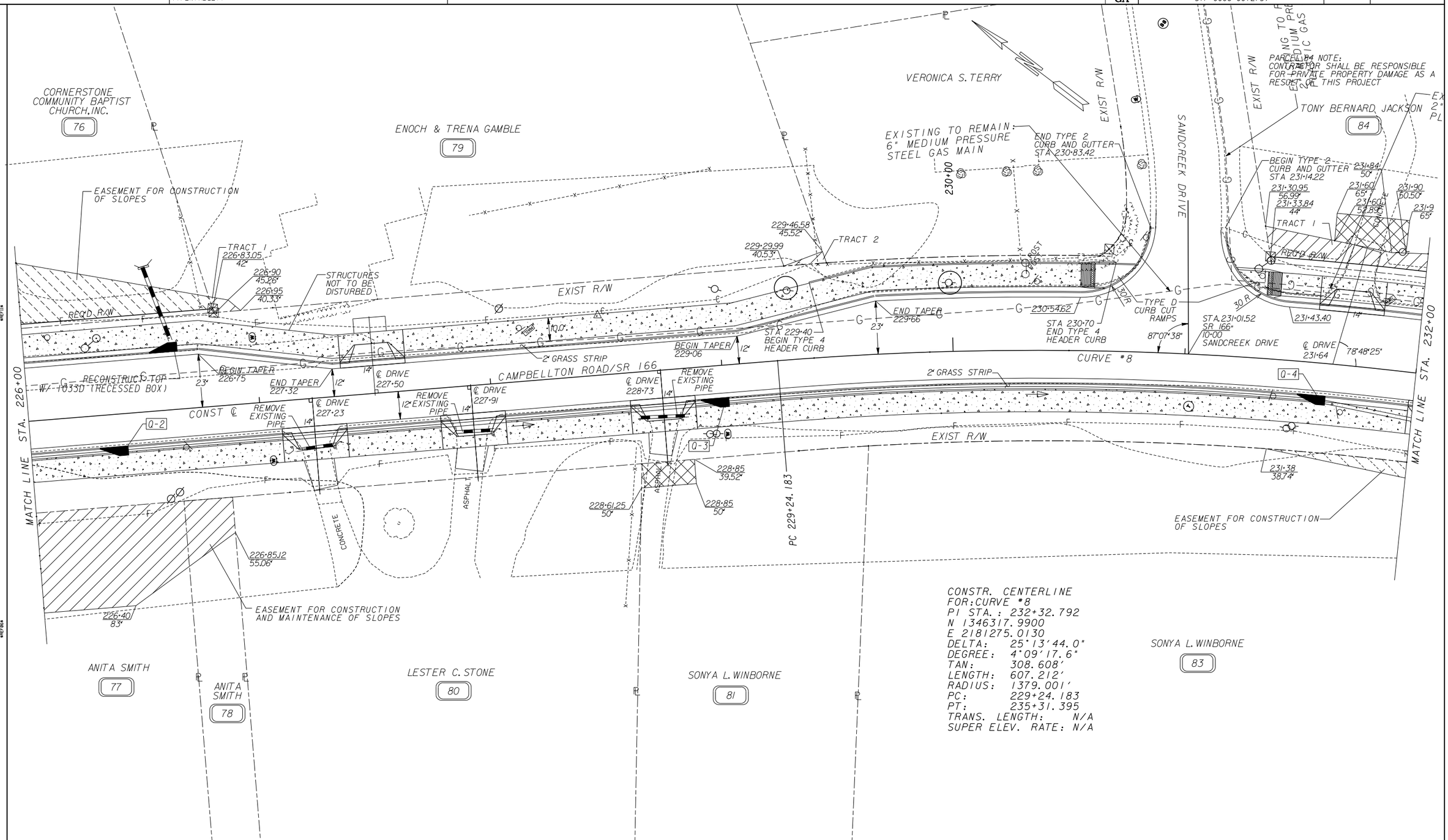

CONSTR. CENTERLINE
FOR: CURVE #8
PI STA.: 232+32.792
N 1346317.9900
E 2181275.0130
DELTA: 25°13'44.0"
DEGREE: 4°09'17.6"
TAN: 308.608'
LENGTH: 607.212'
RADIUS: 1379.001'
PC: 229+24.183
PT: 235+31.395
TRANS. LENGTH: N/A
SUPER ELEV. RATE: N/A

PROPERTY AND EXISTING R/W LINE
REQUIRED R/W LINE
CONSTRUCTION LIMITS
EASEMENT FOR CONSTR & MAINTENANCE OF SLOPES
EASEMENT FOR CONSTR OF SLOPES
EASEMENT FOR CONSTR OF DRIVES

EASEMENT FOR CONSTRUCTION OF TEMPORARY TRAFFIC DETOUR
BEGIN LIMIT OF ACCESS.....BLA
END LIMIT OF ACCESS.....ELA
LIMIT OF ACCESS
R/W AND LIMIT OF ACCESS

Engineering • Architecture • Planning • Construction Management
3169 Holcomb Bridge Road Suite 455 Norcross, Georgia 30071 (404) 329-5900

SCALE IN FEET
0 20 40 80

DATE	REVISION

FULTON COUNTY
DEPARTMENT OF PUBLIC WORKS

MAINLINE PLAN

DRAWING No. 13-19

3/1/2007 GPLN

...\drawings\05606C19.dgn 8/23/2010 2:34:24 PM

DATE$$$	TIME$$$	PRF	DGN	STATE	PROJECT NUMBER	SHEET NO.	TOTAL SHEETS
$USER$		$$PENTABLE$$		GA	STP-0006-00(275)		

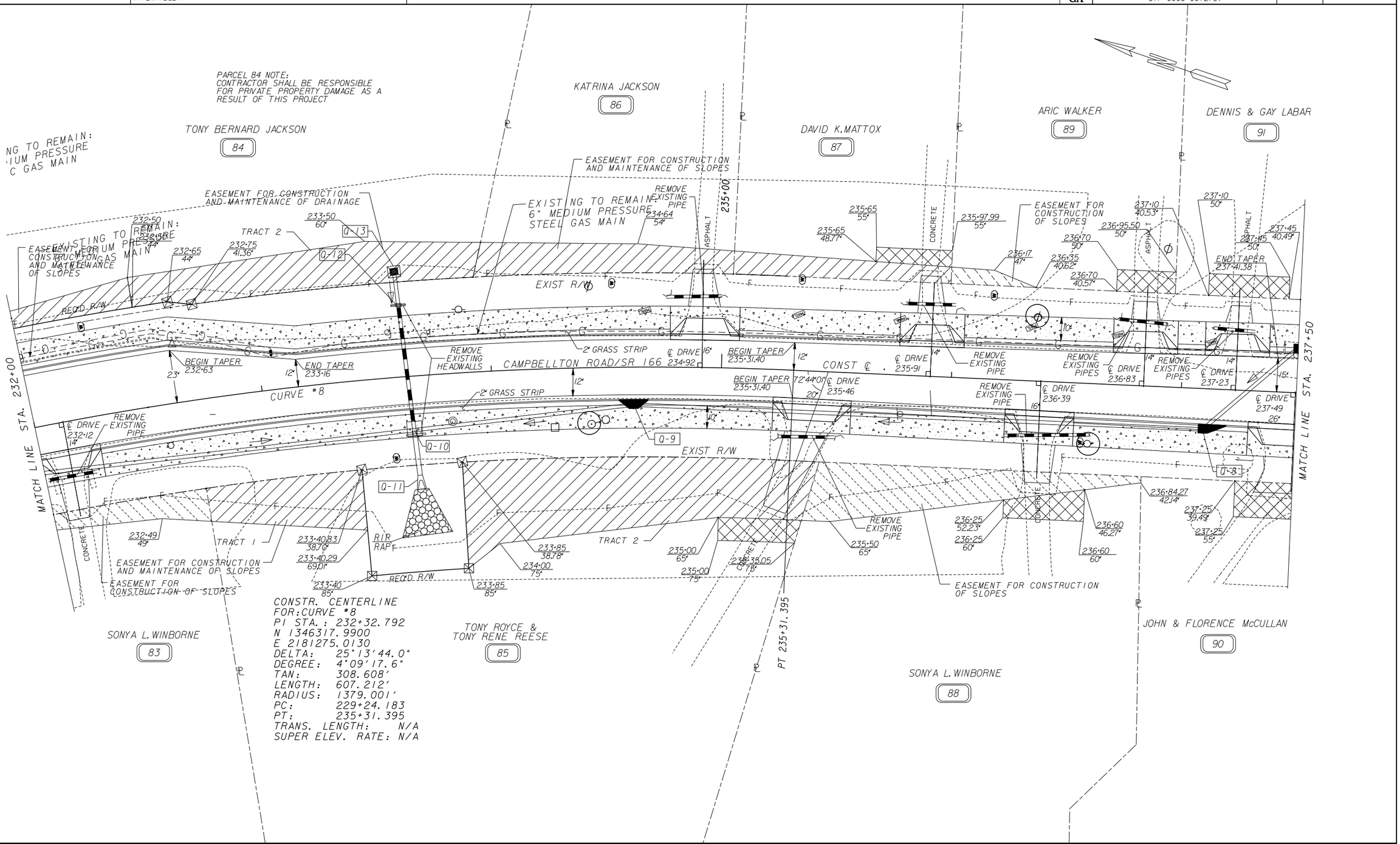

CONSTR. CENTERLINE
FOR:CURVE #8
PI STA.: 232+32.792
N 1346317.9900
E 2181275.0130
DELTA: 25°13'44.0"
DEGREE: 4°09'17.6"
TAN: 308.608'
LENGTH: 607.212'
RADIUS: 1379.001'
PC: 229+24.183
PT: 235+31.395
TRANS. LENGTH: N/A
SUPER ELEV. RATE: N/A

PROPERTY AND EXISTING R/W LINE
REQUIRED R/W LINE
CONSTRUCTION LIMITS
EASEMENT FOR CONSTR & MAINTENANCE OF SLOPES
EASEMENT FOR CONSTR OF SLOPES
EASEMENT FOR CONSTR OF DRIVES

EASEMENT FOR CONSTRUCTION OF TEMPORARY TRAFFIC DETOUR
BEGIN LIMIT OF ACCESS.....BLA
END LIMIT OF ACCESS.....ELA
LIMIT OF ACCESS
R/W AND LIMIT OF ACCESS

Q4 • Engineering • Architecture • Planning • Construction Management
3169 Holcomb Bridge Road Suite 455 Norcross, Georgia 30071 (404) 329-5900

SCALE IN FEET
0 20 40 80

DATE	REVISION

FULTON COUNTY
DEPARTMENT OF PUBLIC WORKS

MAINLINE PLAN

DRAWING No.
13-20

3/1/2007 GPLN

...\drawings\05606C20.dgn 8/23/2010 2:34:37 PM

DATE$$$	TIME$$$	PRF	DGN	STATE	PROJECT NUMBER	SHEET NO.	TOTAL SHEETS
$USER$		$$PENTABLE$$		GA	STP-0006-00(275)		

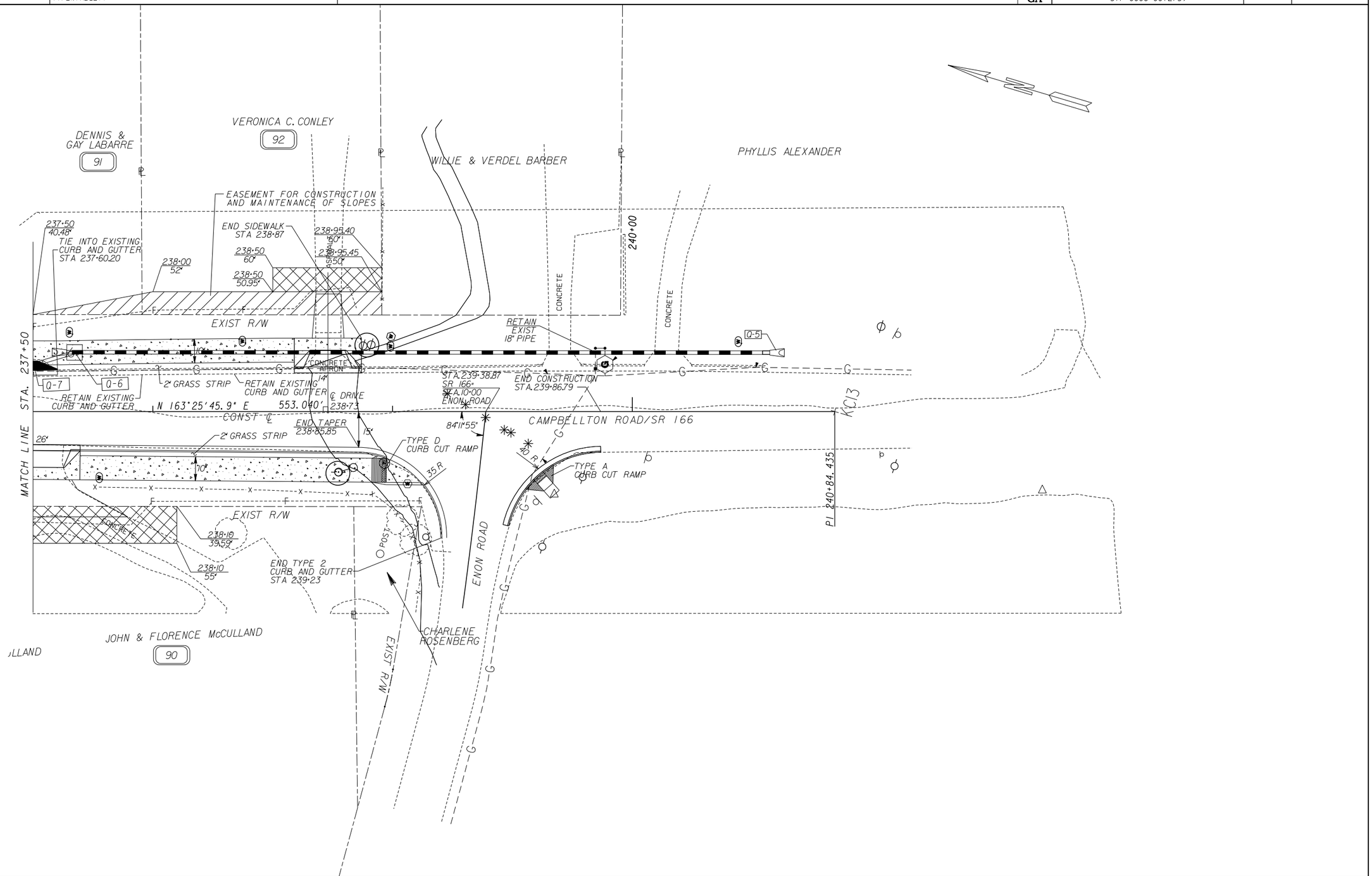

PROPERTY AND EXISTING R/W LINE
REQUIRED R/W LINE
CONSTRUCTION LIMITS
EASEMENT FOR CONSTR & MAINTENANCE OF SLOPES
EASEMENT FOR CONSTR OF SLOPES
EASEMENT FOR CONSTR OF DRIVES

EASEMENT FOR CONSTRUCTION OF TEMPORARY TRAFFIC DETOUR
BEGIN LIMIT OF ACCESS.....BLA
END LIMIT OF ACCESS.....ELA
LIMIT OF ACCESS
R/W AND LIMIT OF ACCESS

Engineering
Architecture
Planning
Construction Management
3169 Holcomb Bridge Road
Suite 455
Norcross, Georgia 30071
(404) 329-5900

SCALE IN FEET
0 20 40 80

DATE	REVISION

FULTON COUNTY
DEPARTMENT OF PUBLIC WORKS

MAINLINE PLAN

DRAWING No.
13-21

3/1/2007 GPLN

...\drawings\05606C21.dgn 8/23/2010 2:45:15 PM