$DATE$	TIME$$$	PRF	DGN	STATE	PROJECT NUMBER	SHEET NO.	TOTAL SHEETS
$USER$		$$PENTABLE$$		GA	CSCMQ-0007-00(096)	8	28

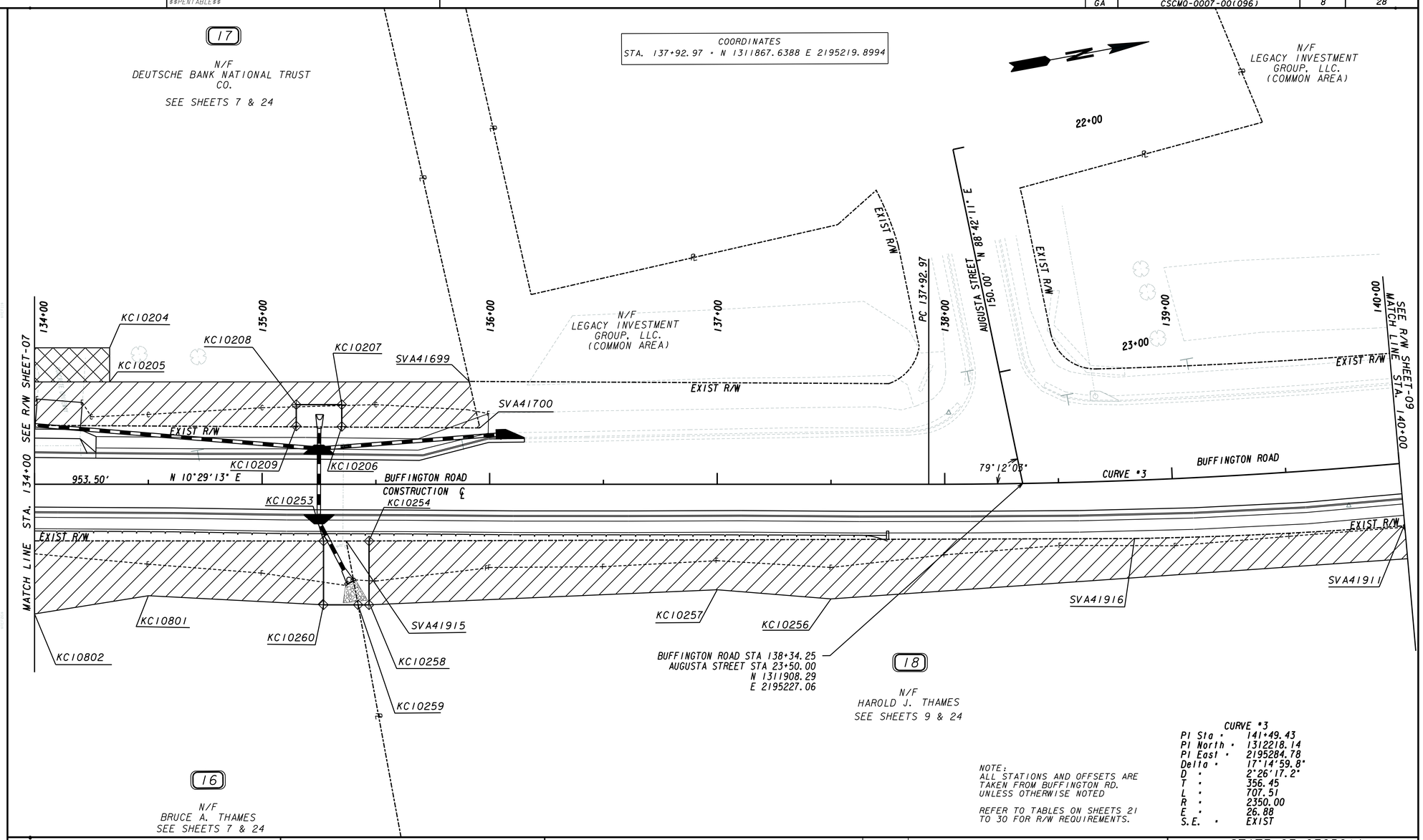

NOTE:
ALL STATIONS AND OFFSETS ARE TAKEN FROM BUFFINGTON RD. UNLESS OTHERWISE NOTED

REFER TO TABLES ON SHEETS 21 TO 30 FOR R/W REQUIREMENTS.

CURVE #3

PI Sta =	141+49.43
PI North =	1312218.14
PI East =	2195284.78
Delta =	17°14'59.8"
D =	2°26'17.2"
T =	356.45
L =	707.51
R =	2350.00
E =	26.88
S.E. =	EXIST

PROPERTY AND EXISTING R/W LINE
REQUIRED R/W LINE
CONSTRUCTION LIMITS
EASEMENT FOR CONSTR & MAINTENANCE OF SLOPES
EASEMENT FOR CONSTR OF SLOPES
EASEMENT FOR CONSTR OF DRIVES

BEGIN LIMIT OF ACCESS.....BLA
END LIMIT OF ACCESS.....ELA
LIMIT OF ACCESS
REQ'D R/W & LIMIT OF ACCESS

20 0 20 40 60FT.
SCALE: 1" = 20'

JACOBS

DATE	REVISIONS

STATE OF GEORGIA
DEPARTMENT OF TRANSPORTATION
RIGHT OF WAY MAP
PROJECT NO: CSCMQ-0007-00(096)
COUNTY: FULTON
LAND LOT NO: 96
LAND DISTRICT:
GMD 2
DATE 6/10/11 SH 8 OF 28

3/1/2007 GPLN

$DATE$	TIME$$$	PRF	DGN	STATE	PROJECT NUMBER	SHEET NO.	TOTAL SHEETS
$USER$		$$PENTABLE$$		GA	CSCMQ-0007-00(096)	9	28

COORDINATES
STA. 140+00.00 = N 1312072.6033 E 2195248.5705
STA. 145+00.48 = N 1312572.1087 E 2195242.7994

NOTE:
ALL STATIONS AND OFFSETS ARE TAKEN FROM BUFFINGTON RD. UNLESS OTHERWISE NOTED

REFER TO TABLES ON SHEETS 21 TO 30 FOR R/W REQUIREMENTS.

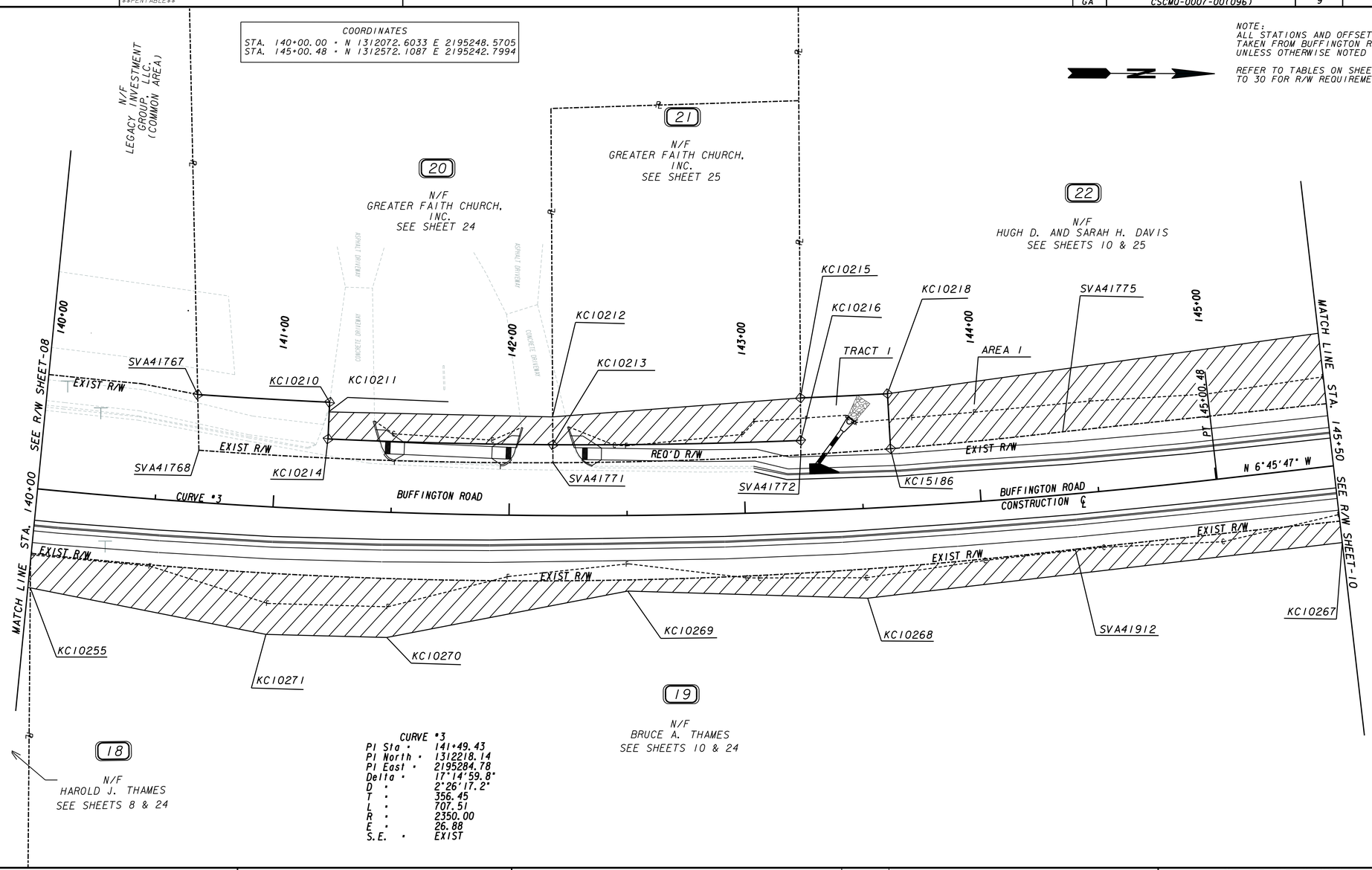

CURVE #3

PI Sta =	141+49.43
PI North =	1312218.14
PI East =	2195284.78
Delta =	17°14'59.8"
D =	2°26'17.2"
T =	356.45
L =	707.51
R =	2350.00
E =	26.88
S.E. =	EXIST

PROPERTY AND EXISTING R/W LINE
REQUIRED R/W LINE
CONSTRUCTION LIMITS
EASEMENT FOR CONSTR & MAINTENANCE OF SLOPES
EASEMENT FOR CONSTR OF SLOPES
EASEMENT FOR CONSTR OF DRIVES

BEGIN LIMIT OF ACCESS.....BLA
END LIMIT OF ACCESS.....ELA
LIMIT OF ACCESS
REQ'D R/W & LIMIT OF ACCESS

20 0 20 40 60FT.
SCALE: 1" = 20'

JACOBS

DATE	REVISIONS

STATE OF GEORGIA
DEPARTMENT OF TRANSPORTATION
RIGHT OF WAY MAP
PROJECT NO: CSCMQ-0007-00(096)
COUNTY: FULTON
LAND LOT NO: 96
LAND DISTRICT:
GMD 2
DATE 6/10/11 SH 9 OF 28

3/1/2007 GPLN

$DATE$ TIME$$$ PRF DGN
$USER$ $$PENTABLE$$

STATE	PROJECT NUMBER	SHEET NO.	TOTAL SHEETS
GA	CSCMQ-0007-00(096)	10	28

NOTE:
ALL STATIONS AND OFFSETS ARE TAKEN FROM BUFFINGTON RD. UNLESS OTHERWISE NOTED

REFER TO TABLES ON SHEETS 21 TO 30 FOR R/W REQUIREMENTS.

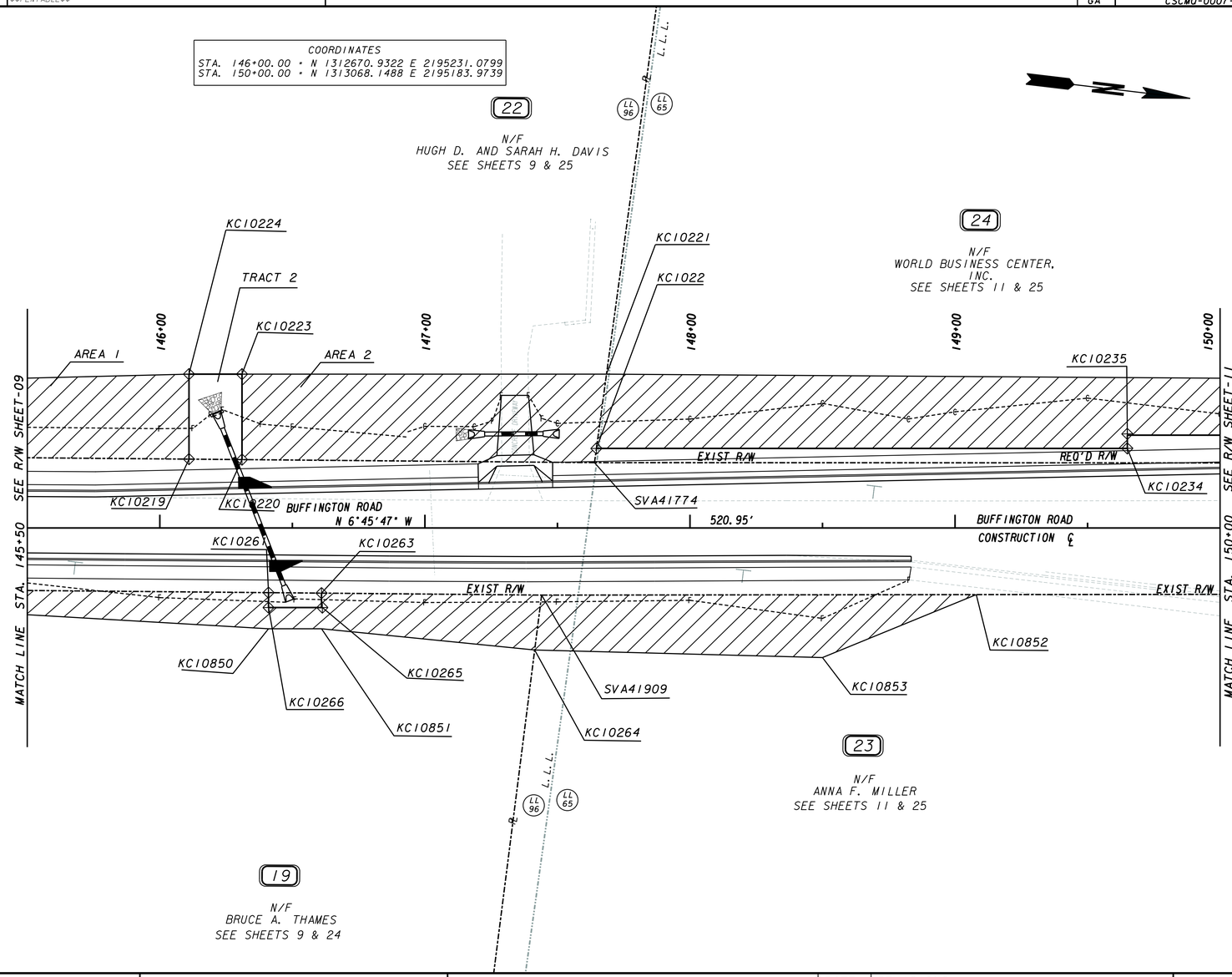

PROPERTY AND EXISTING R/W LINE
REQUIRED R/W LINE
CONSTRUCTION LIMITS
EASEMENT FOR CONSTR & MAINTENANCE OF SLOPES
EASEMENT FOR CONSTR OF SLOPES
EASEMENT FOR CONSTR OF DRIVES

BEGIN LIMIT OF ACCESS.....BLA
END LIMIT OF ACCESS.....ELA
LIMIT OF ACCESS
REQ'D R/W & LIMIT OF ACCESS

20 0 20 40 60FT.
SCALE: 1" = 20'

JACOBS

DATE	REVISIONS

STATE OF GEORGIA
DEPARTMENT OF TRANSPORTATION

RIGHT OF WAY MAP

PROJECT NO: CSCMQ-0007-00(096)
COUNTY: FULTON
LAND LOT NO: 96 & 65
LAND DISTRICT:
GMD 2
DATE 6/10/11 SH 10 OF 28

3/1/2007 GPLN

$DATE$	TIME$$$	PRF	DGN
$USER$		$$PENTABLE$$	

STATE	PROJECT NUMBER	SHEET NO.	TOTAL SHEETS
GA	CSCMQ-0007-00(096)	11	28

NOTE:
ALL STATIONS AND OFFSETS ARE TAKEN FROM BUFFINGTON RD. UNLESS OTHERWISE NOTED

REFER TO TABLES ON SHEETS 21 TO 30 FOR R/W REQUIREMENTS.

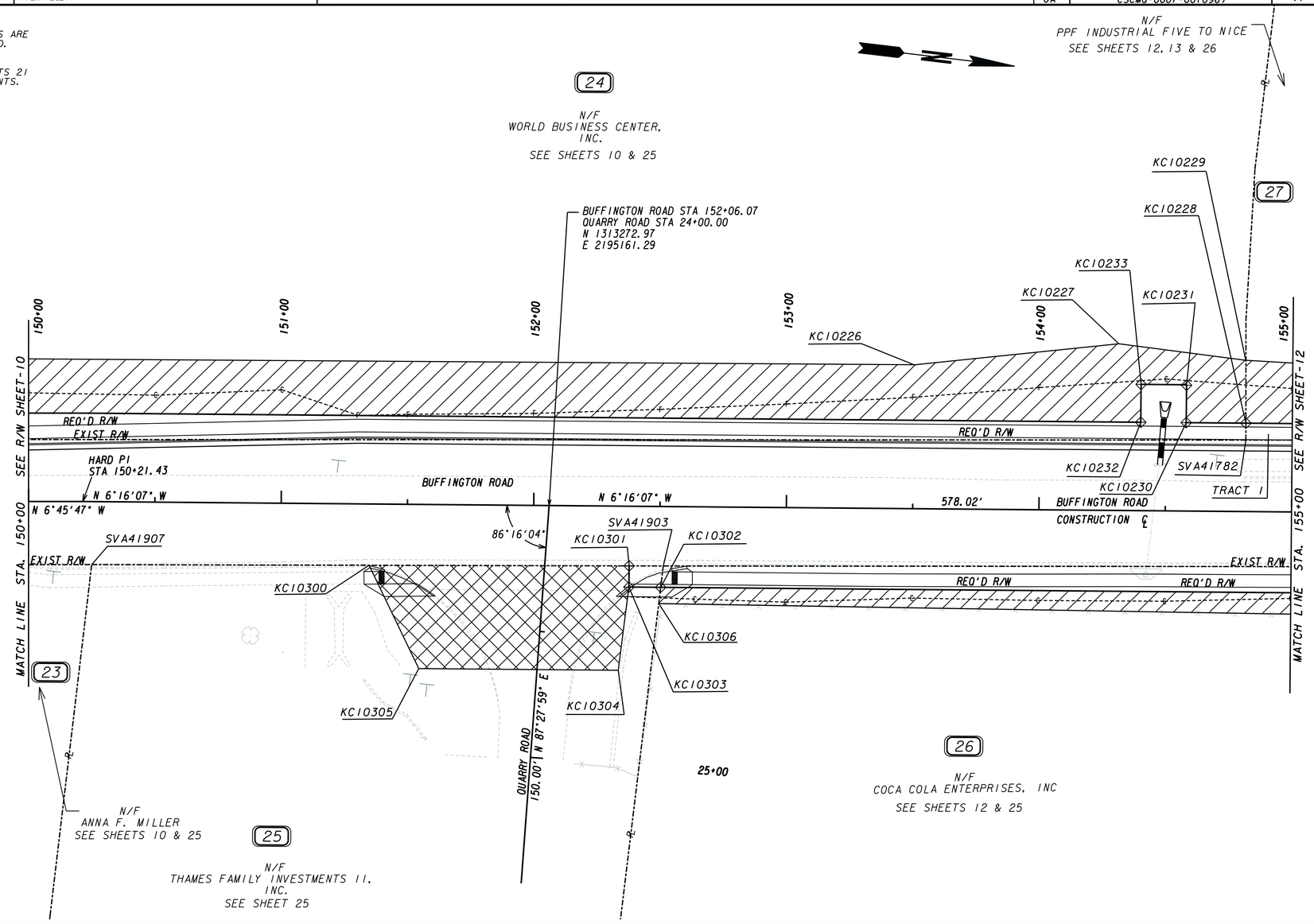

PROPERTY AND EXISTING R/W LINE	
REQUIRED R/W LINE	
CONSTRUCTION LIMITS	C F
EASEMENT FOR CONSTR & MAINTENANCE OF SLOPES	
EASEMENT FOR CONSTR OF SLOPES	
EASEMENT FOR CONSTR OF DRIVES	

BEGIN LIMIT OF ACCESS.....BLA
END LIMIT OF ACCESS.....ELA
LIMIT OF ACCESS
REQ'D R/W & LIMIT OF ACCESS

20 0 20 40 60FT.
SCALE: 1" = 20'

JACOBS

DATE	REVISIONS

STATE OF GEORGIA
DEPARTMENT OF TRANSPORTATION

RIGHT OF WAY MAP

PROJECT NO: CSCMQ-0007-00(096)
COUNTY: FULTON
LAND LOT NO: 65
LAND DISTRICT:
GMD 2
DATE 6/10/11 SH 11 OF 28

3/1/2007 GPLN

$DATE$	TIME$$$	PRF	DGN	STATE	PROJECT NUMBER	SHEET NO.	TOTAL SHEETS
$USER$		$$PENTABLE$$		GA	CSCMQ-0007-00(096)	12	28

COORDINATES
STA. 155+99.46 = N 1313663.9986 E 2195118.3347
STA. 157+52.88 = N 1313816.2712 E 2195099.6113

CURVE #4
PI Sta = 156+76.17
PI North = 1313740.26
PI East = 2195109.96
Delta = 1°28'56.6"
D = 0°57'58.3"
T = 76.72
L = 153.42
R = 5930.00
E = 0.50
S.E. = EXIST

NOTE:
ALL STATIONS AND OFFSETS ARE TAKEN FROM BUFFINGTON RD. UNLESS OTHERWISE NOTED

REFER TO TABLES ON SHEETS 21 TO 30 FOR R/W REQUIREMENTS.

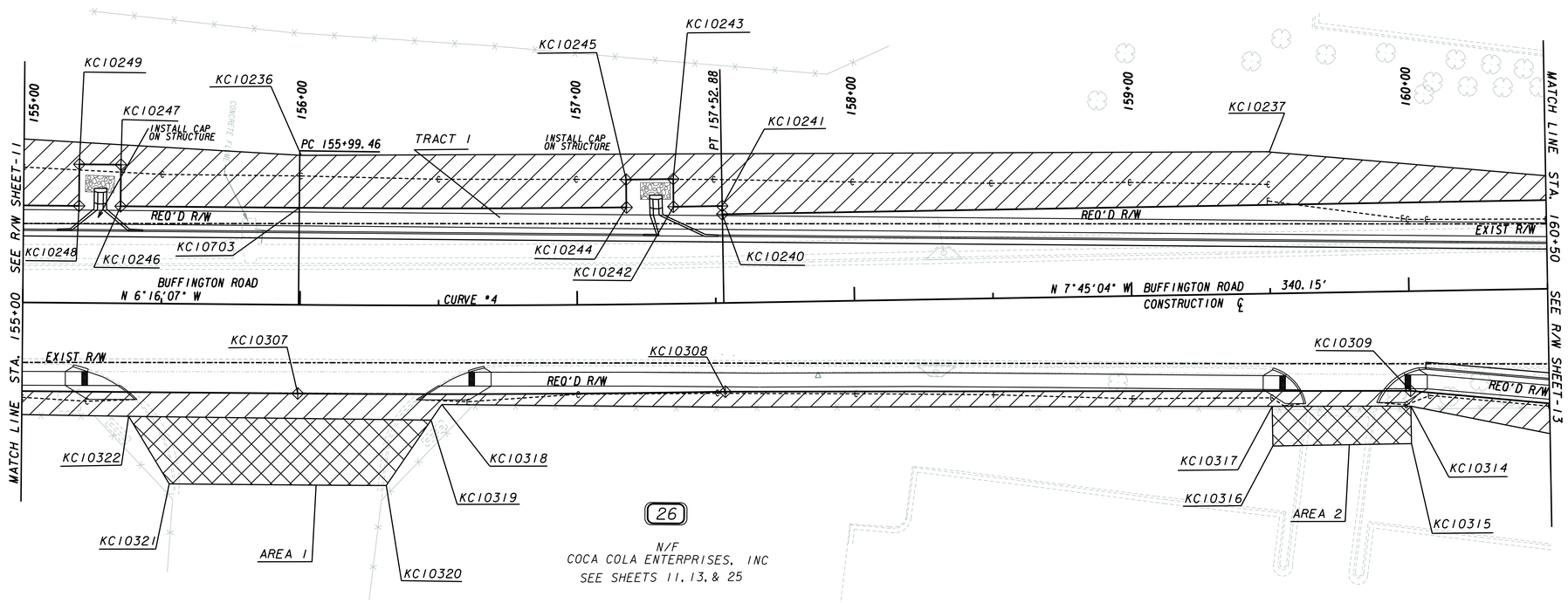

PROPERTY AND EXISTING R/W LINE
REQUIRED R/W LINE
CONSTRUCTION LIMITS
EASEMENT FOR CONSTR & MAINTENANCE OF SLOPES
EASEMENT FOR CONSTR OF SLOPES
EASEMENT FOR CONSTR OF DRIVES

BEGIN LIMIT OF ACCESS.....BLA
END LIMIT OF ACCESS.....ELA
LIMIT OF ACCESS
REQ'D R/W & LIMIT OF ACCESS

20 0 20 40 60FT.
SCALE: 1" = 20'

JACOBS

DATE	REVISIONS

STATE OF GEORGIA
DEPARTMENT OF TRANSPORTATION
RIGHT OF WAY MAP
PROJECT NO: CSCMQ-0007-00(096)
COUNTY: FULTON
LAND LOT NO: 65
LAND DISTRICT:
GMD 2
DATE 6/10/11 SH 12 OF 28

3/1/2007 GPLN

$DATE$	TIME$$$	PRF	DGN	STATE	PROJECT NUMBER	SHEET NO.	TOTAL SHEETS
$USER$		$$PENTABLE$$		GA	CSCMQ-0007-00(096)	13	28

COORDINATES
STA. 160+93.03 = N 1314153.3120 E 2195053.7355

CURVE #5
PI Sta = 164+06.58
PI North = 1314464.00
PI East = 2195011.45
Delta = 7°58'17.8"
D = 1°16'23.7"
T = 313.55
L = 626.09
R = 4500.00
E = 10.91
S.E. = EXIST

CURVE #10
PI Sta = 26+57.68
PI North = 1314385.13
PI East = 2194979.54
Delta = 1°07'58.9"
D = 3°49'11.0"
T = 14.83
L = 29.66
R = 1500.00
E = 0.07
S.E. = EXIST

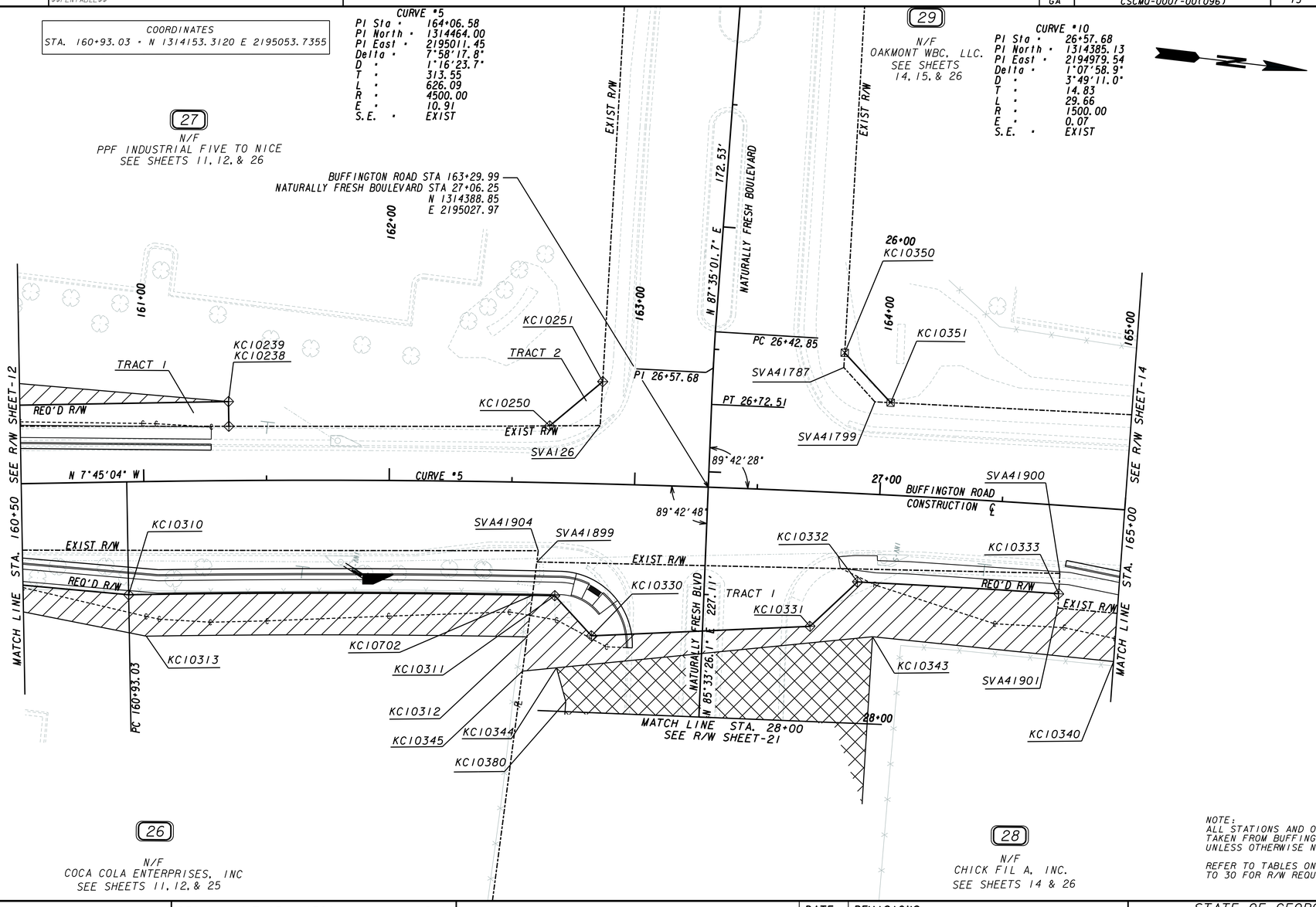

NOTE:
ALL STATIONS AND OFFSETS ARE TAKEN FROM BUFFINGTON RD. UNLESS OTHERWISE NOTED

REFER TO TABLES ON SHEETS 21 TO 30 FOR R/W REQUIREMENTS.

PROPERTY AND EXISTING R/W LINE
REQUIRED R/W LINE
CONSTRUCTION LIMITS
EASEMENT FOR CONSTR & MAINTENANCE OF SLOPES
EASEMENT FOR CONSTR OF SLOPES
EASEMENT FOR CONSTR OF DRIVES

BEGIN LIMIT OF ACCESS.....BLA
END LIMIT OF ACCESS.....ELA
LIMIT OF ACCESS
REQ'D R/W & LIMIT OF ACCESS

20 0 20 40 60FT.
SCALE: 1" = 20'

JACOBS

DATE	REVISIONS

STATE OF GEORGIA
DEPARTMENT OF TRANSPORTATION

RIGHT OF WAY MAP

PROJECT NO: CSCMQ-0007-00(096)
COUNTY: FULTON
LAND LOT NO: 65
LAND DISTRICT:
GMD 2
DATE 6/10/11 SH 13 OF 28

3/1/2007 GPLN

COORDINATES
STA. 167+19.12 = N 1314777.5465 E 2195012.6538

CURVE #5

PI Sta =	164+06.58
PI North =	1314464.00
PI East =	2195011.45
Delta =	7°58'17.8"
D =	1°16'23.7"
T =	313.55
L =	626.09
R =	4500.00
E =	10.91
S.E. =	EXIST

NOTE:
ALL STATIONS AND OFFSETS ARE TAKEN FROM BUFFINGTON RD. UNLESS OTHERWISE NOTED

REFER TO TABLES ON SHEETS 21 TO 30 FOR R/W REQUIREMENTS.

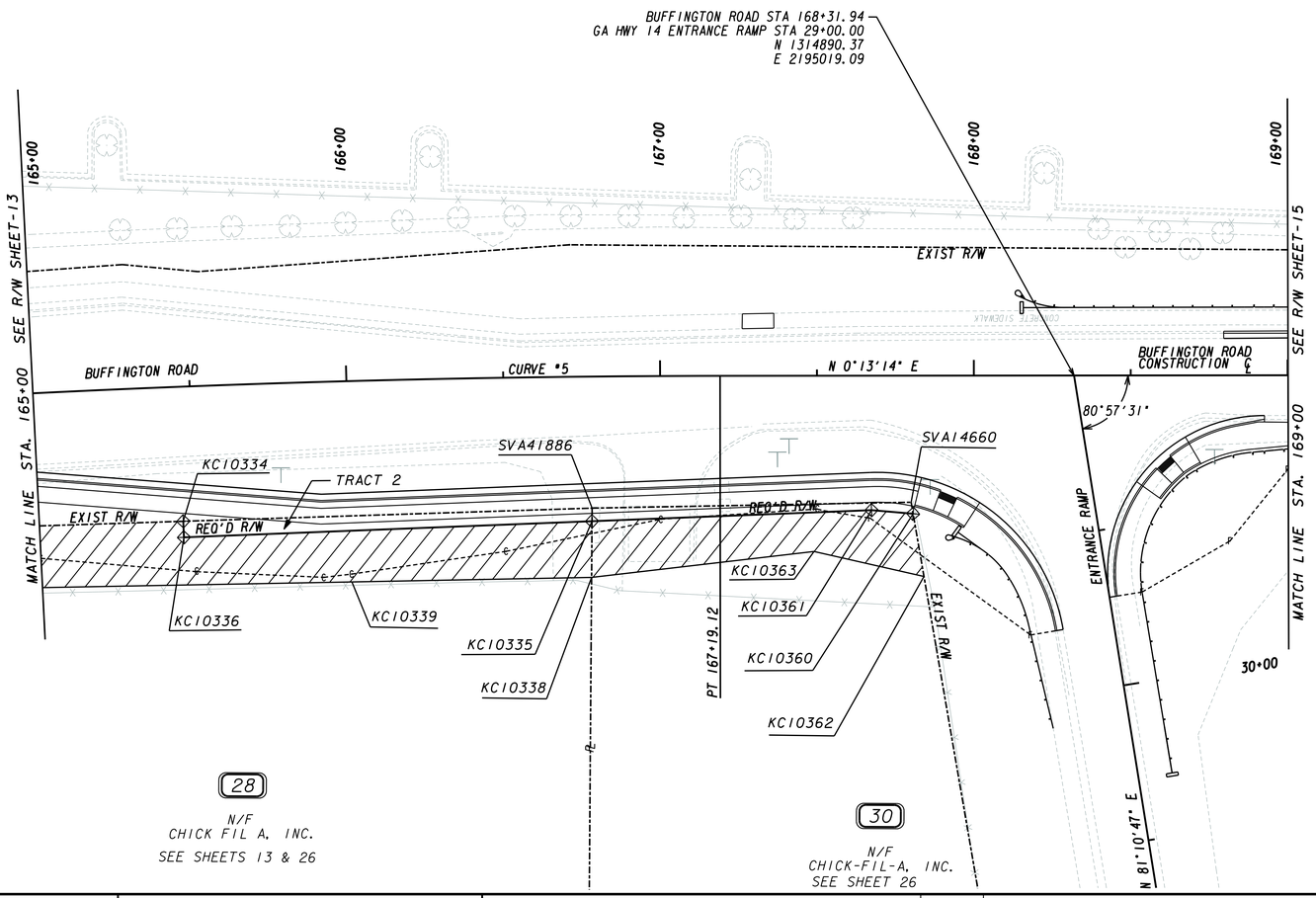

PROPERTY AND EXISTING R/W LINE	
REQUIRED R/W LINE	
CONSTRUCTION LIMITS	C F
EASEMENT FOR CONSTR & MAINTENANCE OF SLOPES	
EASEMENT FOR CONSTR OF SLOPES	
EASEMENT FOR CONSTR OF DRIVES	

BEGIN LIMIT OF ACCESS	BLA
END LIMIT OF ACCESS	ELA
LIMIT OF ACCESS	
REQ'D R/W & LIMIT OF ACCESS	

20 0 20 40 60FT.
SCALE: 1" = 20'

JACOBS

DATE	REVISIONS

STATE OF GEORGIA
DEPARTMENT OF TRANSPORTATION

RIGHT OF WAY MAP

PROJECT NO: CSCMQ-0007-00(096)
COUNTY: FULTON
LAND LOT NO: 65
LAND DISTRICT:
GMD 2
DATE 6/10/11 SH 14 OF 28

3/1/2007 GPLM